

STATE	STATE PROJECT REFERENCE NO.	SHEET NO.	TOTAL SHEETS
N.C.	B-1303	1	
STATE PROJ. NO.	F.A. PROJ. NO.	DESCRIPTION	
32589.1.1	BRSTP-258(5)	P.E.	
32589.2.2	BRSTP-258(5)	RW, UTIL	
32589.3.1	BRSTP-258(9)	CONST.	

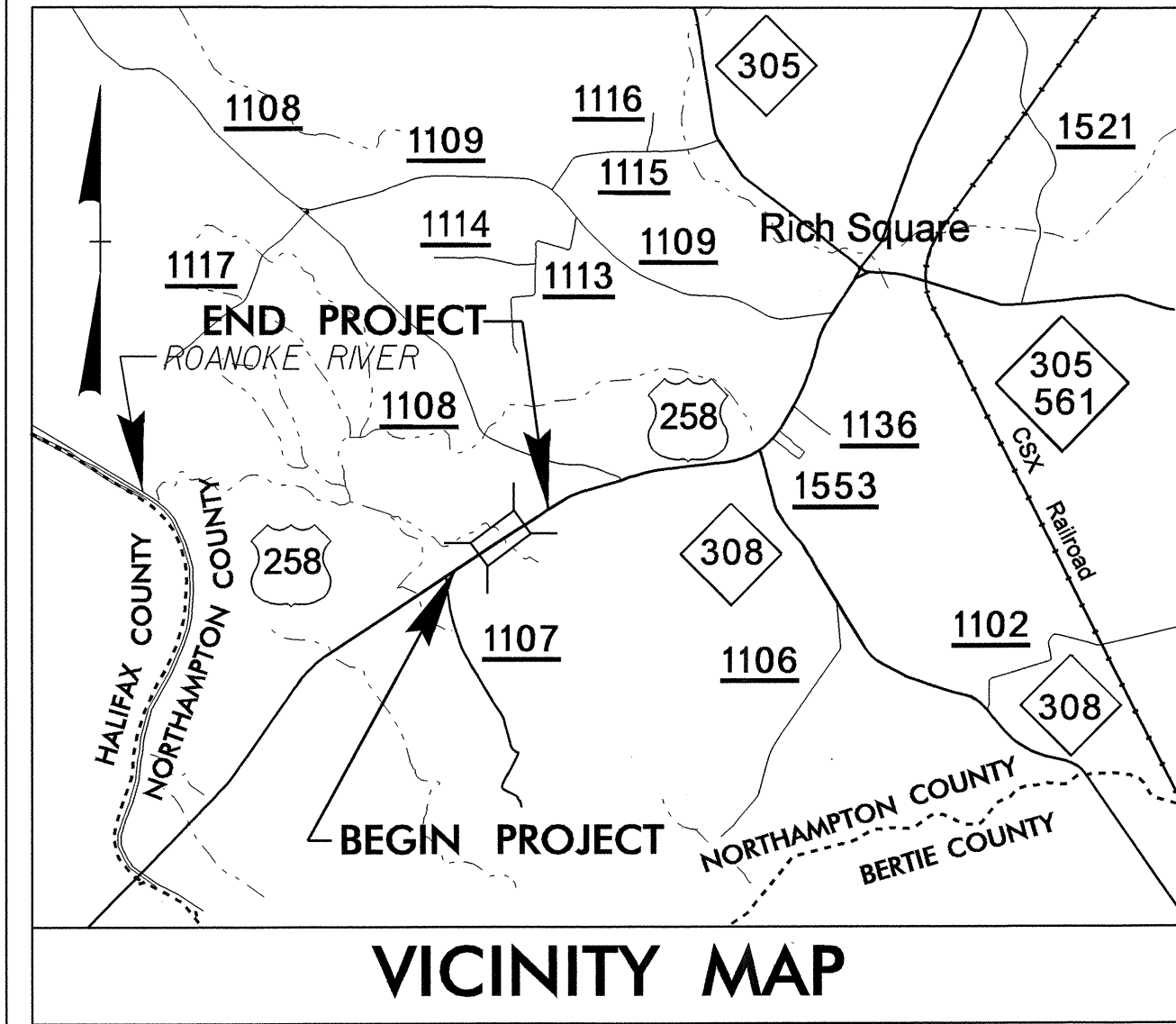
STATE OF NORTH CAROLINA
DIVISION OF HIGHWAYS

NORTHAMPTON COUNTY

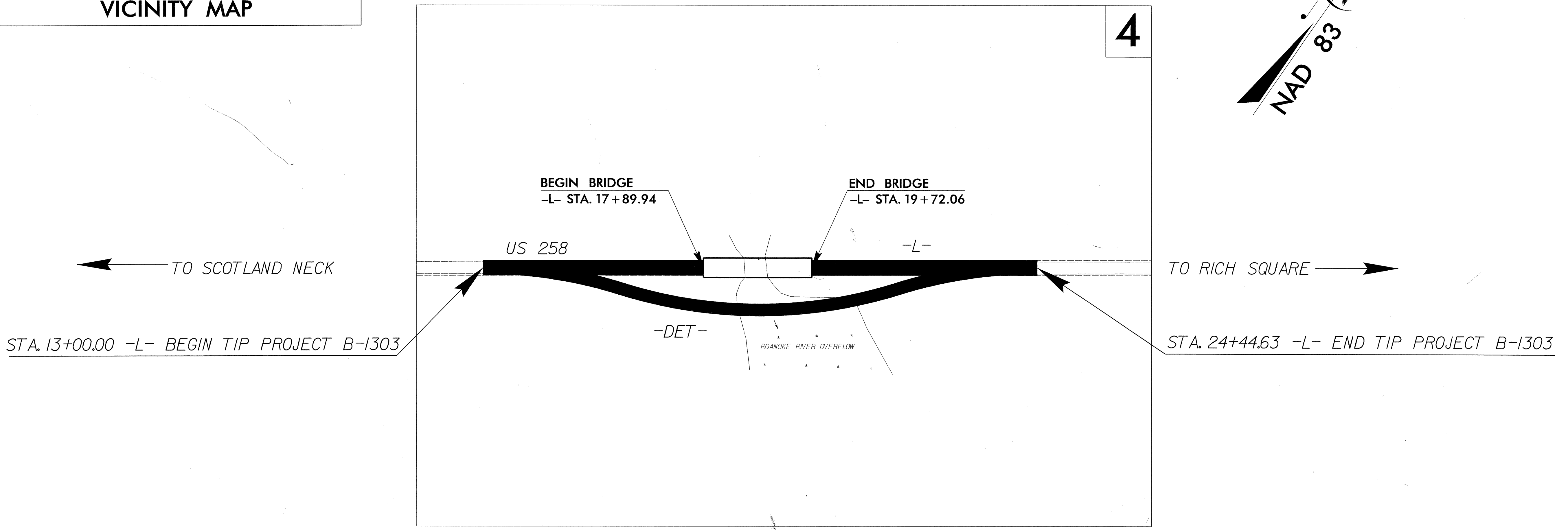
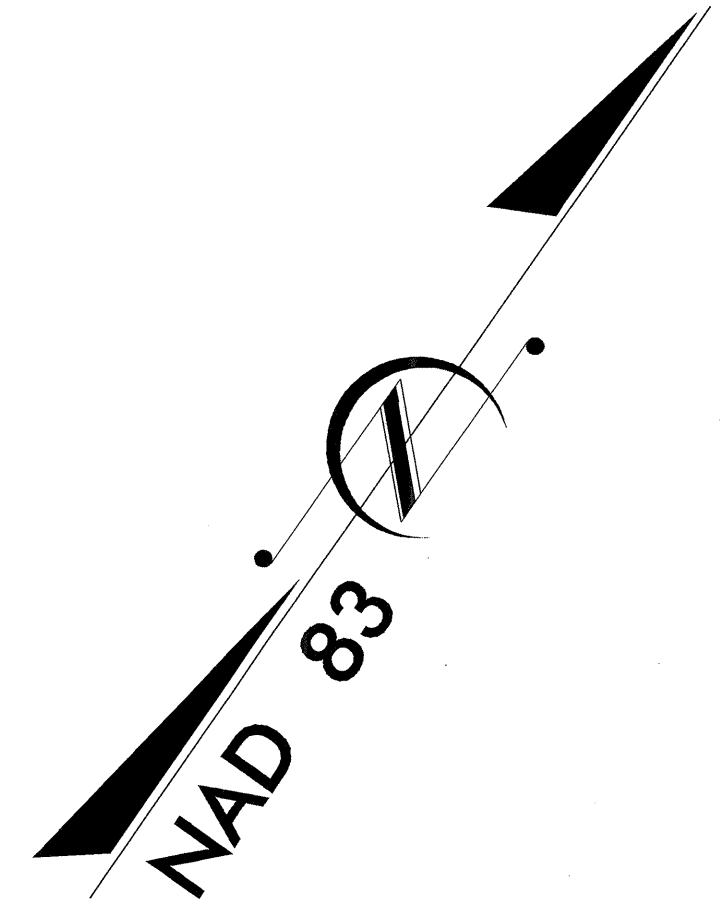
**LOCATION: BRIDGE NO. 76 OVER ROANOKE RIVER OVERFLOW
ON US 258 SOUTHWEST OF RICH SQUARE**

**TYPE OF WORK: GRADING, DRAINAGE, GUARDRAIL,
PAVING, AND STRUCTURE**

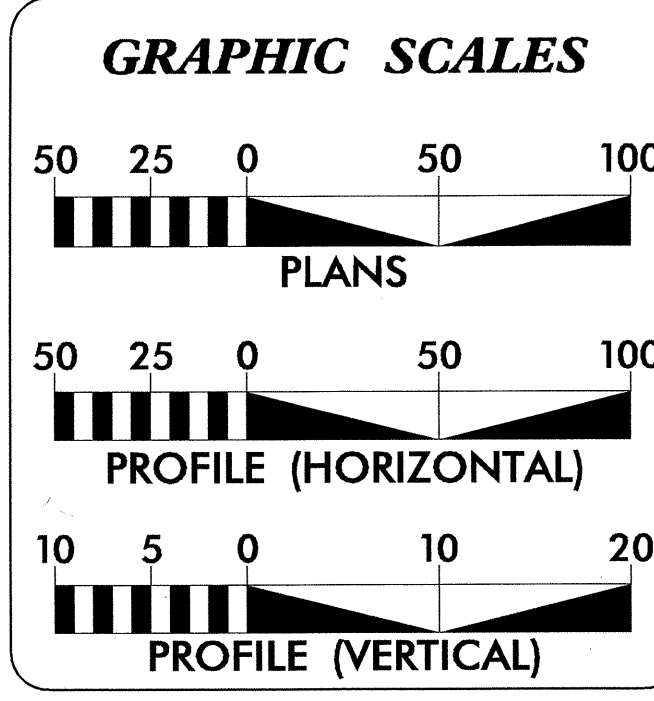
See Sheet 1-A For Index of Sheets
See Sheet 1-B For Conventional Symbols



VICINITY MAP



CONTRACT: C201289 TIP PROJECT: B-1303
 05-JUN-2005 07:37
 C:\confer\proj\1303\1303.tsh



DESIGN DATA

ADT 2005 =	3260
ADT 2025 =	4490
DHV =	11 %
D =	55 %
T =	20 % *
V =	60 MPH
FUNC CLASS = RURAL MINOR ARTERIAL	
*(TTST 15% + DUAL 5%)	

PROJECT LENGTH

LENGTH OF ROADWAY TIP PROJECT B-1303	=	0.182 MILES
LENGTH OF STRUCTURES TIP PROJECT B-1303	=	0.035 MILES
TOTAL LENGTH OF TIP PROJECT B-1303	=	0.217 MILES

Prepared in the Office of:
DIVISION OF HIGHWAYS
1000 Birch Ridge Dr., Raleigh, NC 27610

2002 STANDARD SPECIFICATIONS

RIGHT OF WAY DATE: SEPTEMBER 17, 2004

LETTING DATE: SEPTEMBER 20, 2005

BRENDA MOORE, P.E.
PROJECT ENGINEER

THAD F. DUNCAN, P.E.
PROJECT DESIGN ENGINEER

HYDRAULICS ENGINEER

6-21-05
P.E.

ROADWAY DESIGN ENGINEER

6-21-05
P.E.

DIVISION OF HIGHWAYS
STATE OF NORTH CAROLINA

cut m. millan P.E.
STATE DESIGN ENGINEER

DEPARTMENT OF TRANSPORTATION
FEDERAL HIGHWAY ADMINISTRATION

APPROVED
DIVISION ADMINISTRATOR

DATE