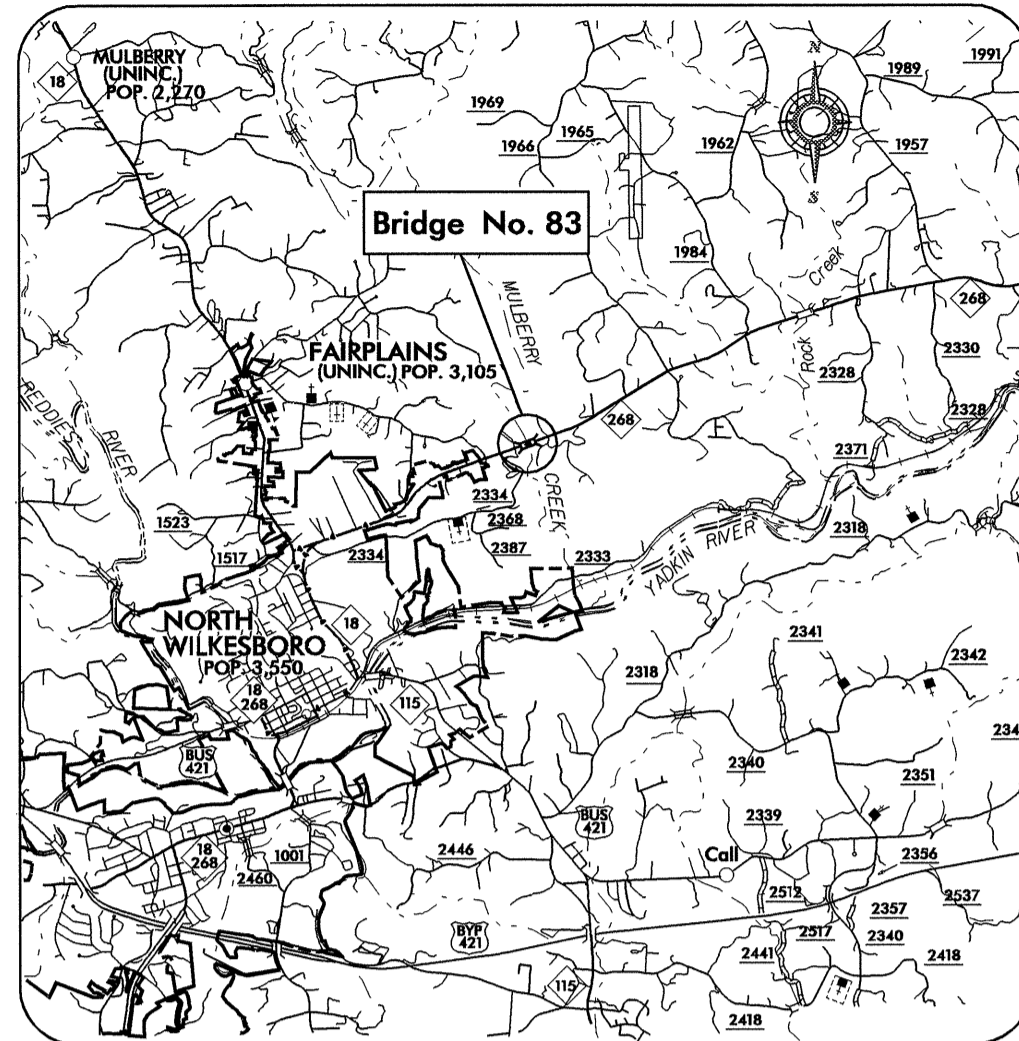


See Sheet 1-A For Index of Sheets
See Sheet 1-B For Conventional Symbols

STATE OF NORTH CAROLINA
DIVISION OF HIGHWAYS

T.I.P. NO.	SHEET NO.
B-3714	UC-1




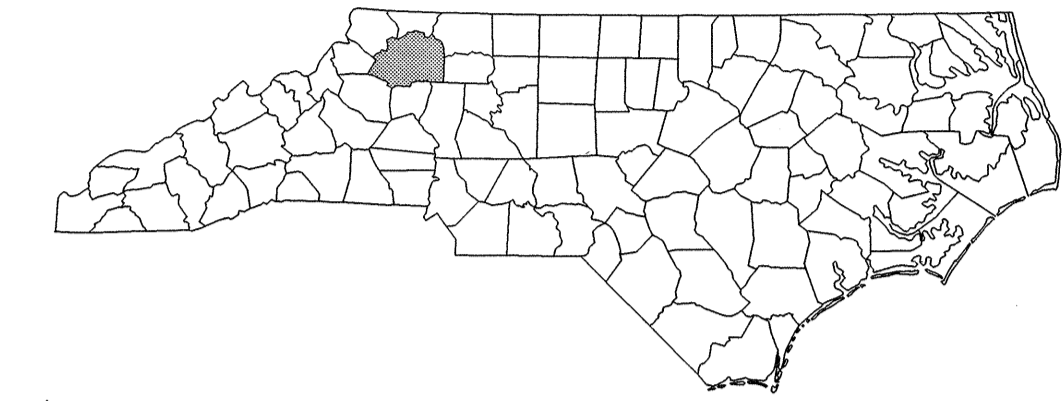
VICINITY MAP

90% SUBMITTAL

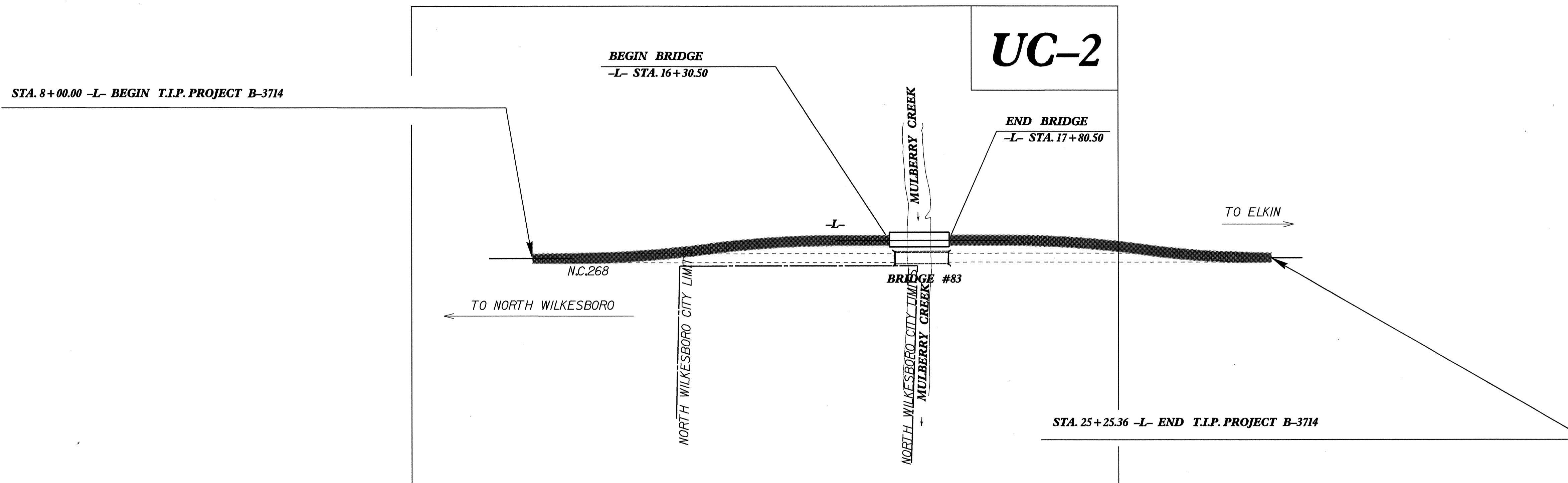
**UTILITY CONSTRUCTION PLANS
WILKES COUNTY**

LOCATION: Replace Bridge No. 83 & approaches on
NC 268 over Mulberry Creek.

TYPE OF WORK: 6" Waterline Relocation




TIP: B-3714



INDEX OF SHEETS	
SHEET NO.	DESCRIPTION
UC-1	TITLE SHEET
UC-2	UTILITY CONSTRUCTION PLAN SHEET
UC-3	PROFILE SHEET
UC-4	DETAILS SHEET

WATER AND SEWER OWNERS ON PROJECT
(1) WATER - BLUE RIDGE WATER ASSOCIATION
(2) SANITARY SEWER - TOWN OF WILKESBORO



PREPARED IN THE OFFICE OF:
DIVISION OF HIGHWAYS
PROJECT SERVICES
UTILITY SECTION
1591 MAIL SERVICES CENTER
RALEIGH NC 27699-1591
PHONE (919) 250-4128
FAX (919) 250-4119

Roger Worthington, P.E. UTILITIES SECTION ENGINEER
Corey Bousquet, P.E. UTILITIES SQUAD LEADER PROJECT ENGINEER
Ben Burgess UTILITIES PROJECT DESIGNER