


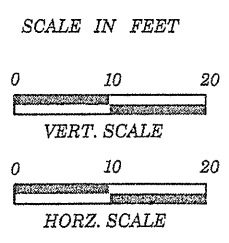
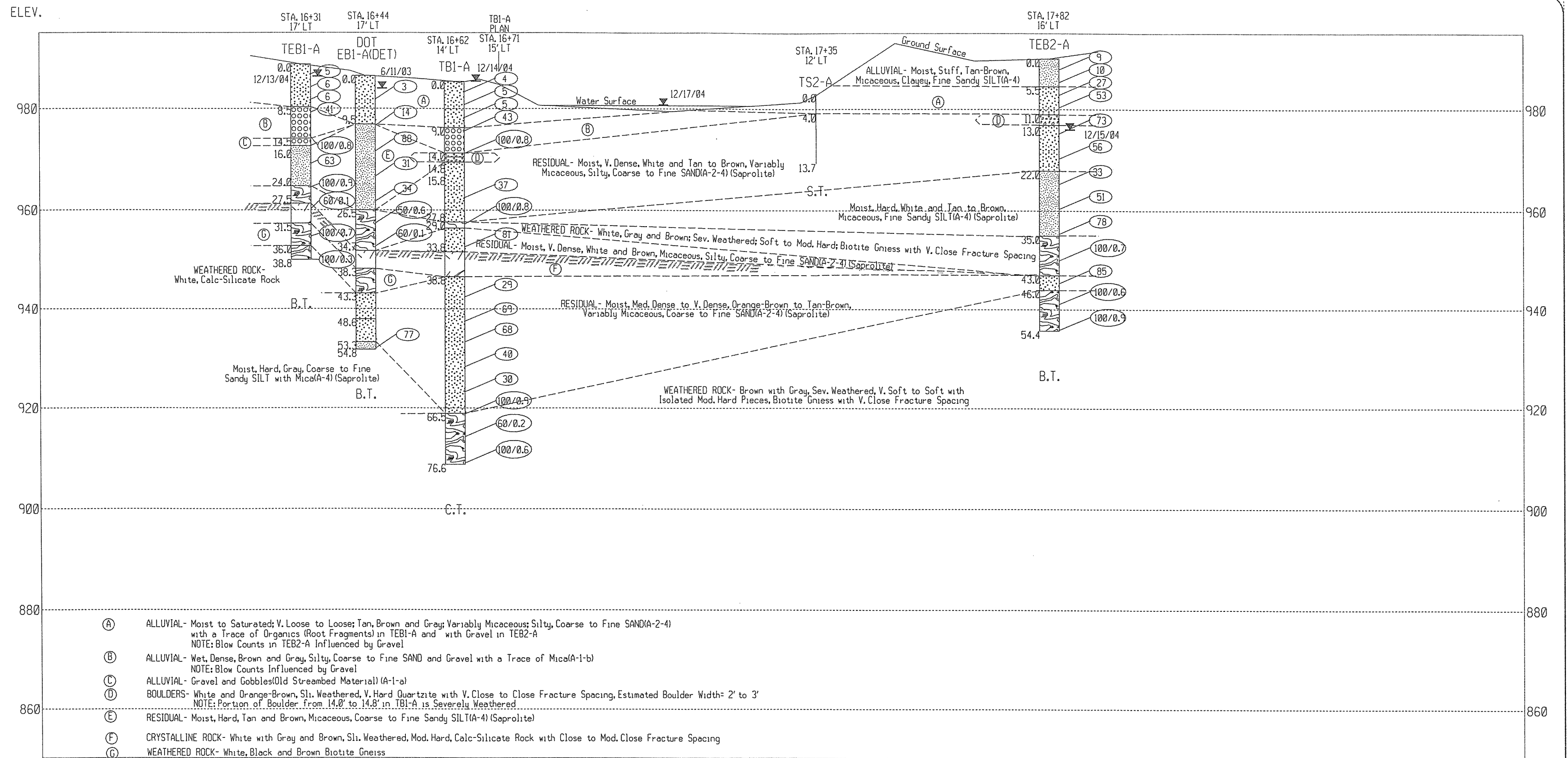
16+00

16+50

17+00

17+50

18+00



PROFILE 19 FT. LEFT of -L-	
Bridge No. 83 Over Mulberry Creek on NC 268	
Wilkes County, North Carolina	
Project No. 33253.1.1	TIP No. B-3714
Federal No. BRSTP-268 (7)	Vert. Scale 1" = 20'
Date 12/24/04	Horiz. Scale 1" = 20'
Drawn by DRK	Drawing No. 3