

### GRADE DATA

+3.8457 %    ▲    +2.2750 %

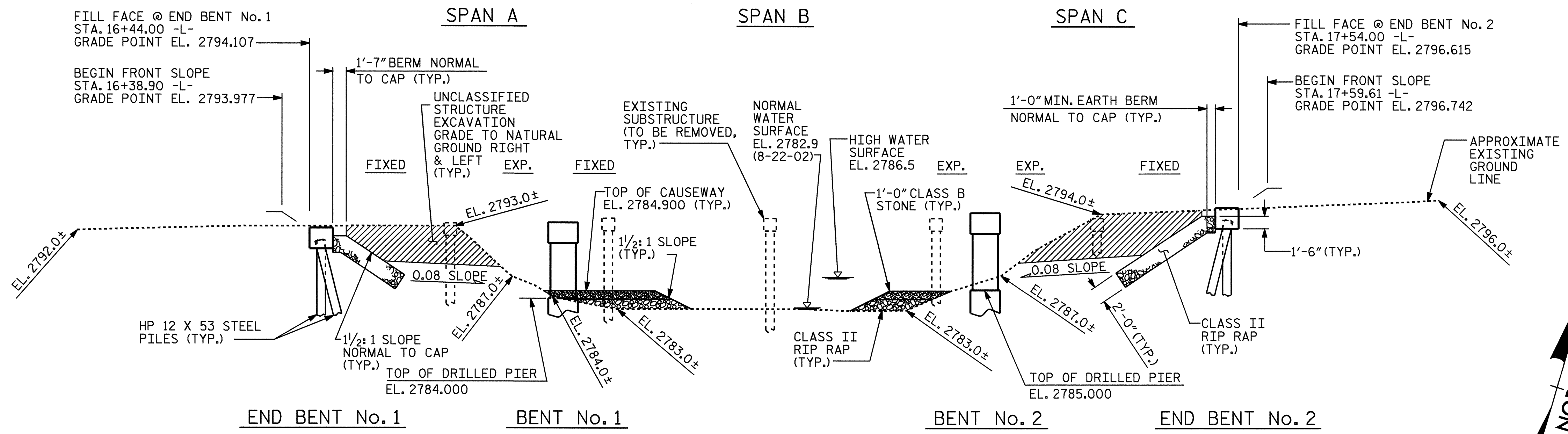
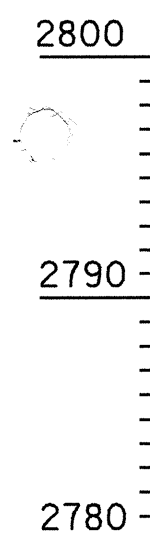
PI = 16+25.00 -L-  
EL = 2793.680  
VC = 50.00

FILL FACE @ END BENT No. 1  
STA. 16+44.00 -L-  
GRADE POINT EL. 2794.107

BEGIN FRONT SLOPE  
STA. 16+38.90 -L-  
GRADE POINT EL. 2793.977

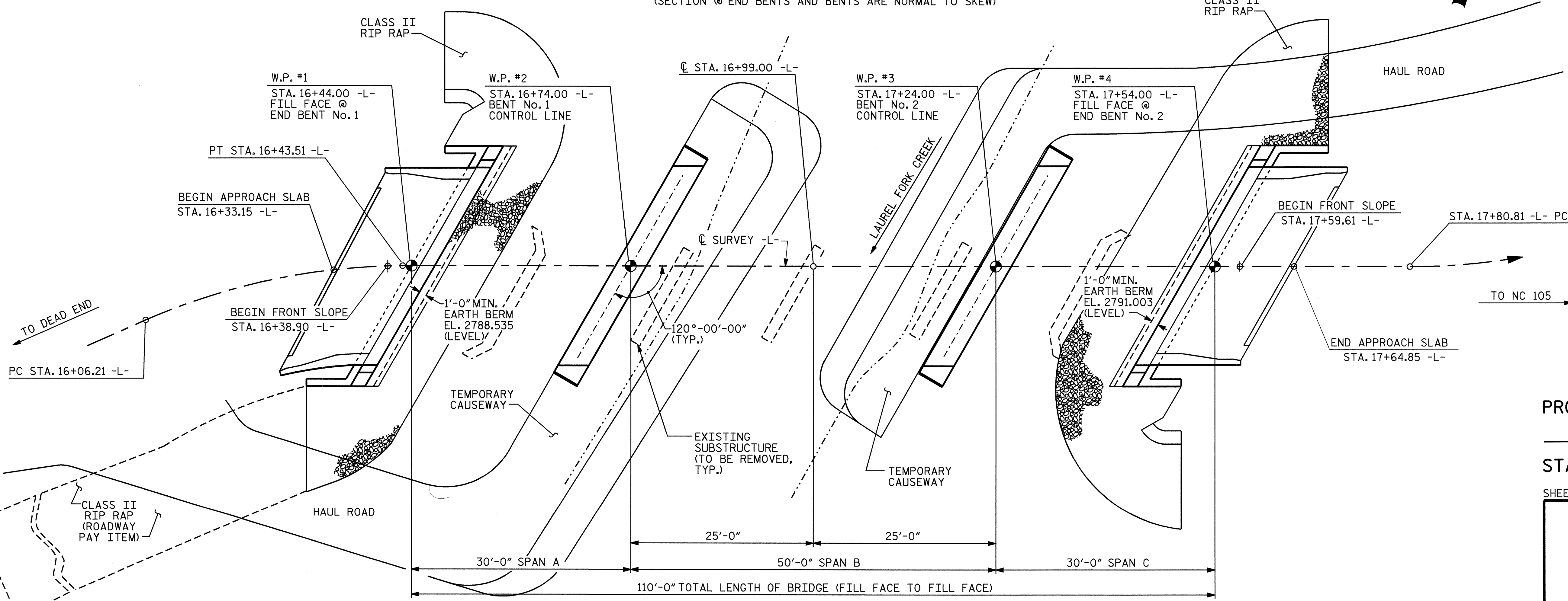

FILL FACE @ END BENT No. 2  
STA. 17+54.00 -L-  
GRADE POINT EL. 2796.615

BEGIN FRONT SLOPE  
STA. 17+59.61 -L-  
GRADE POINT EL. 2796.742



### SECTION ALONG C SURVEY -L-

(SECTION @ END BENTS AND BENTS ARE NORMAL TO SKEW)



### PLAN

(PILES AND DRILLED PIERS ARE NOT SHOWN FOR CLARITY)

PROJECT NO. B-3709  
WATAUGA COUNTY  
STATION: 16+99.00 -L-

SHEET 1 OF 3    REPLACES BRIDGE No. 94

STATE OF NORTH CAROLINA  
DEPARTMENT OF TRANSPORTATION  
RALEIGH

GENERAL DRAWING  
FOR BRIDGE ON SR 1111  
OVER LAUREL FORK CREEK  
BETWEEN NC 105  
AND DEAD END



DRAWN BY : A.R.CHESSON    DATE : 2-05  
CHECKED BY : B.N.GRADY    DATE : 2-05

REVISIONS						SHEET NO.
NO.	BY:	DATE:	NO.	BY:	DATE:	S-1
1			3			TOTAL SHEETS
2			4			23