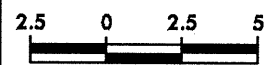
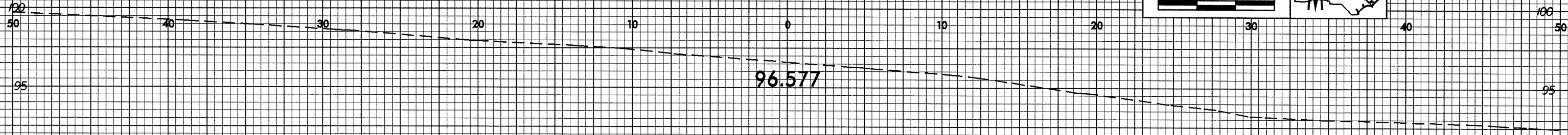


0.26/28

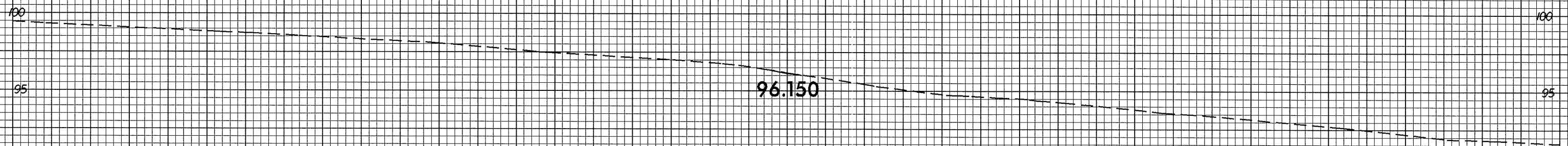


PROJECT REFERENCE NO. R-2552AB	SHEET NO. X-124
-----------------------------------	--------------------



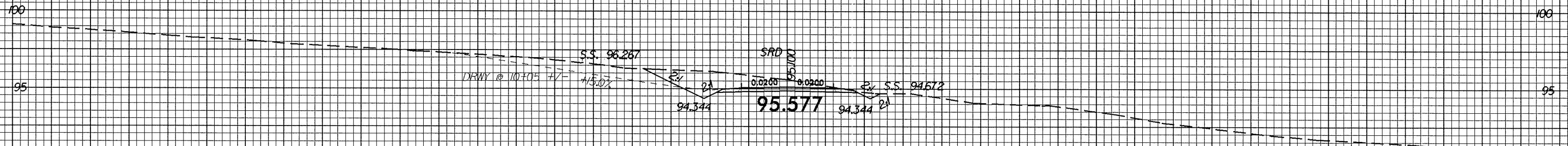
96.577

10+30.00



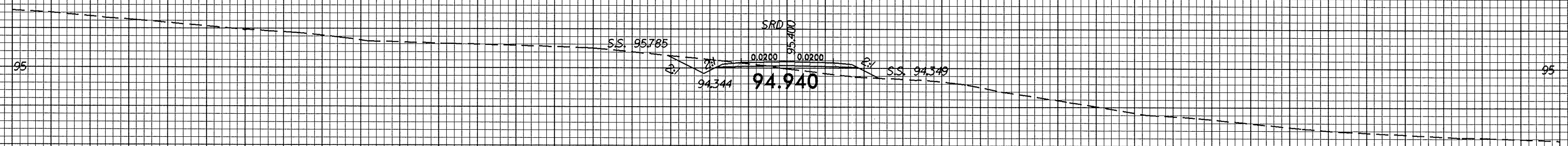
96.150

10+15.00



S.S. 96.287  
 DRIVE @ 10+05 FT = +15.0%  
 SRD 0.0200  
 94.344 95.577 94.344  
 S.S. 94.672

10+00.00



S.S. 95.785  
 SRD 0.0200  
 94.344 94.940 94.344  
 S.S. 94.549

9+80.00



-SRD-

11-FEB-2006 11:25:24 AM AT RD 2552AB SRD-001