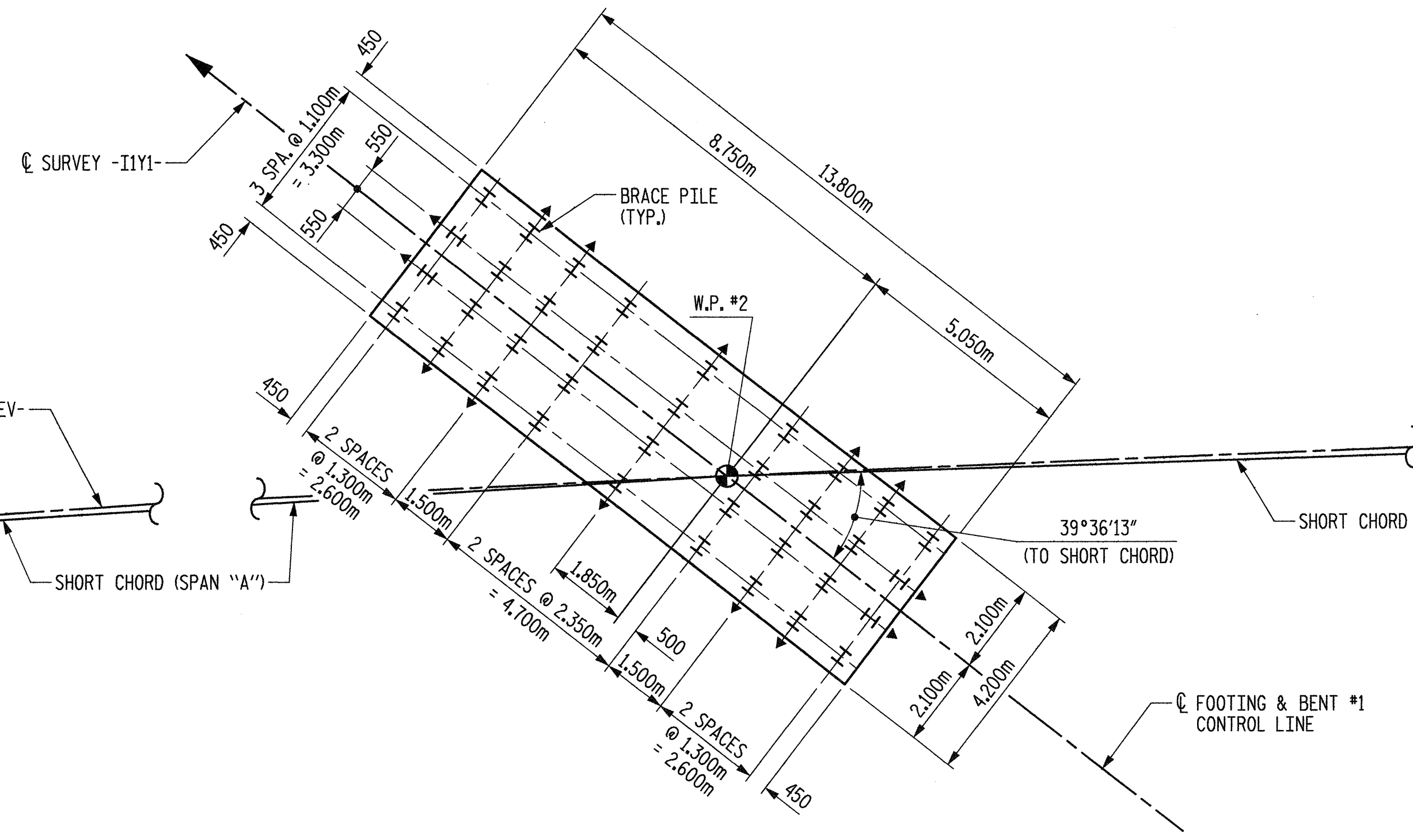
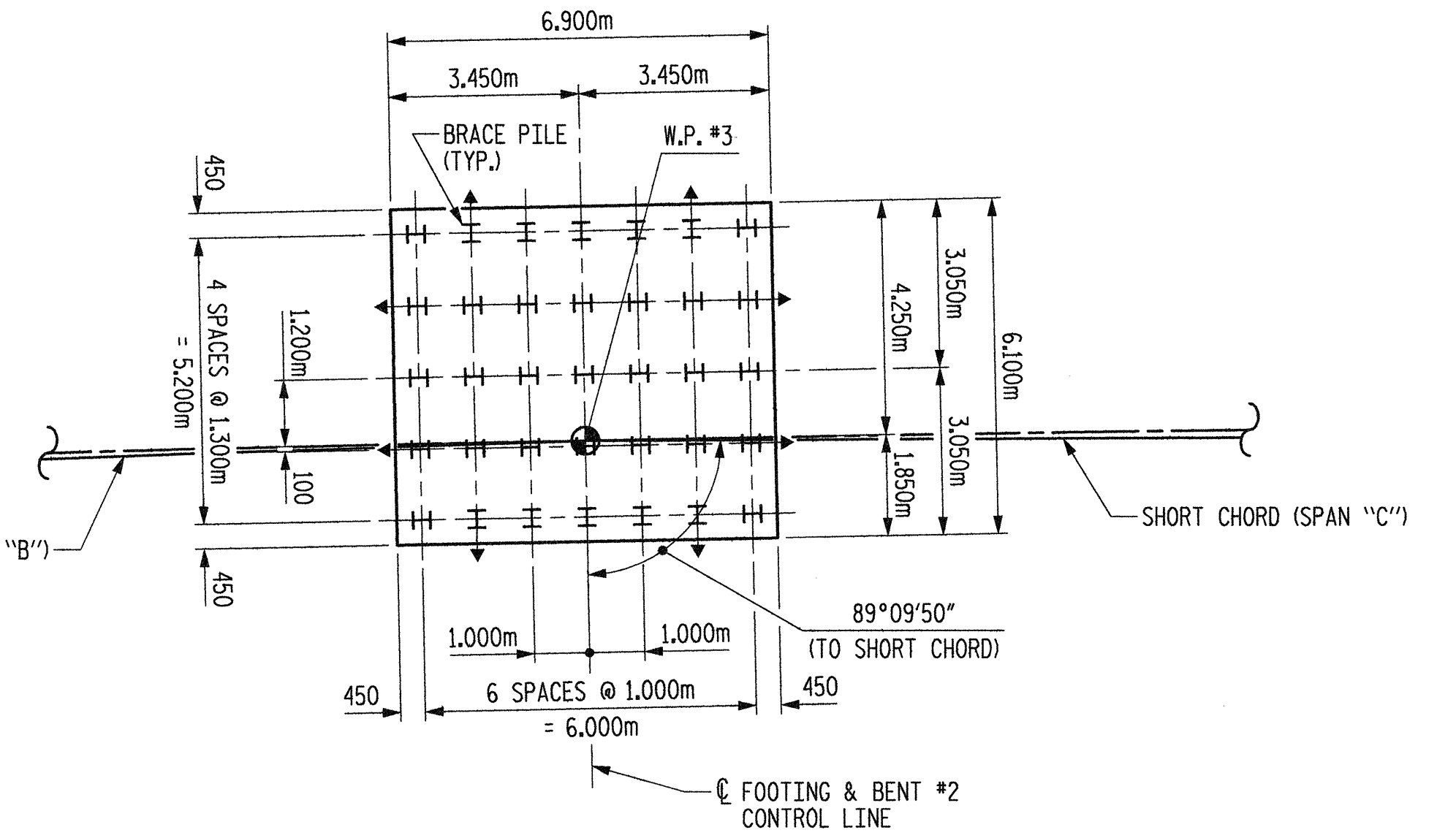


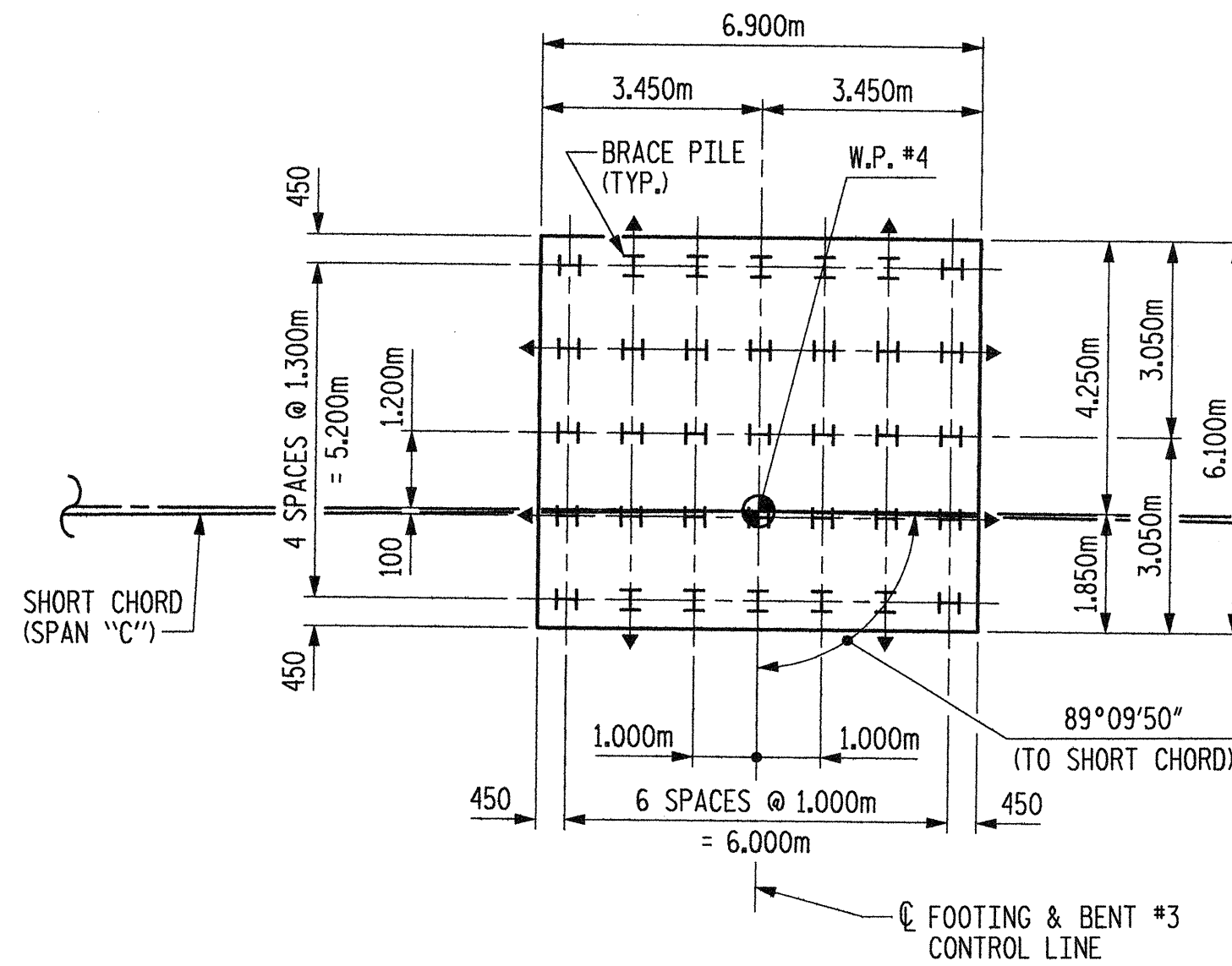
END BENT #1



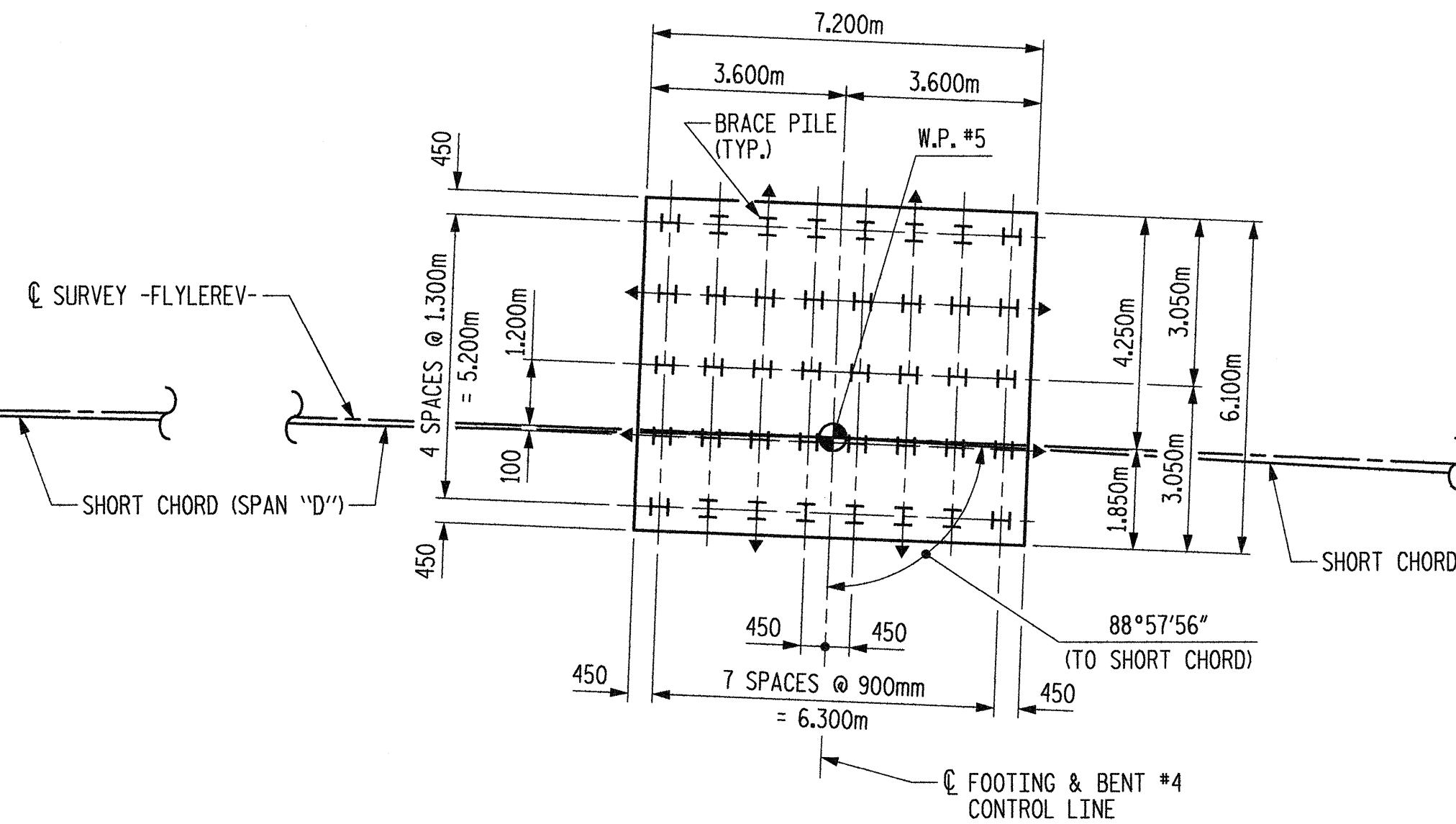
BENT #1



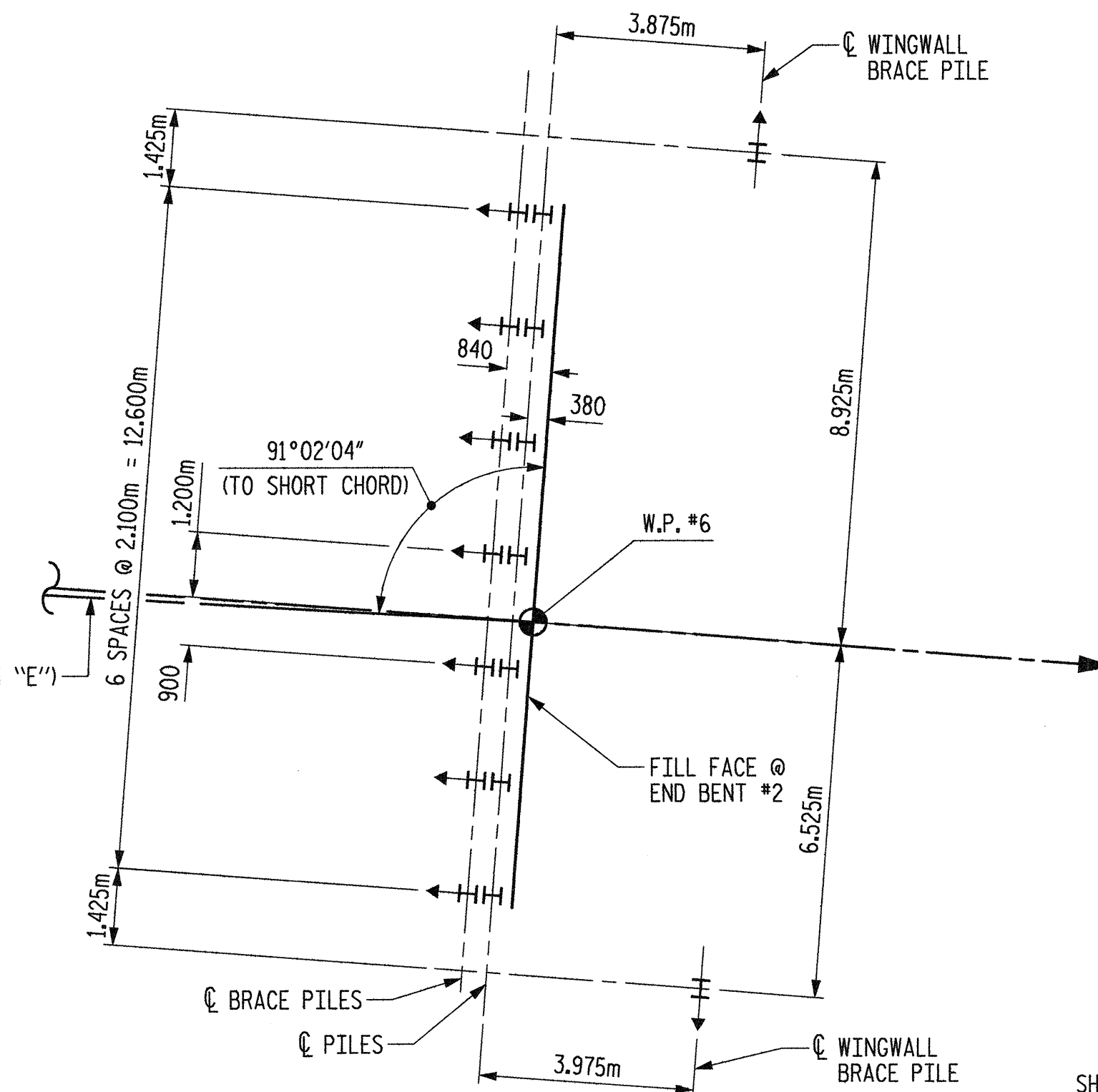
BENT #2



BENT #3



BENT #4



END BENT #2

FOUNDATION PLAN

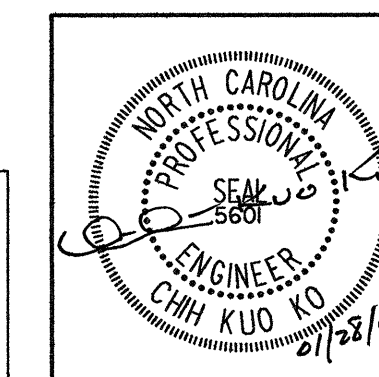

BRACE PILES @ END BENTS ARE TO BE BATTERED @ 250mm PER METER.
 BRACE PILES @ INTERIOR BENTS ARE TO BE BATTERED @ 125mm PER METER.
 DIMENSIONS LOCATING PILES ARE TO PILE CENTERLINES.
 ALL PILES ARE HP 310 x 79 STEEL PILES.
 ▲ INDICATES BATTER DIRECTION.

PROJECT NO. R-2552AA
 WAKE-JOHNSTON COUNTY
 STATION: 28+31.359 -11Y1-

SHEET 3 OF 5

STATE OF NORTH CAROLINA
 DEPARTMENT OF TRANSPORTATION
 RALEIGH

GENERAL DRAWING
 FOUNDATION LAYOUT



Plans prepared by:
KO & ASSOCIATES, P.C.
 Consulting Engineers
 101 SCHAUB DR. SUITE #202
 RALEIGH, NC 27606
 For Division of Highways

REVISIONS						SHEET NO.
NO.	BY:	DATE:	NO.	BY:	DATE:	TOTAL SHEETS
1			3			5-26
2			4			429

DWG. NO. 3

PLOT: 01/27/2005 02:41:54 PM Ko & Associates, P.C.
 FILE NAME: r:\2552aa.dwg

DRAWN BY: B.E. LANNING DATE: JAN. 2005
 CHECKED BY: J.C. KO / A.K. ORR DATE: JAN. 2005