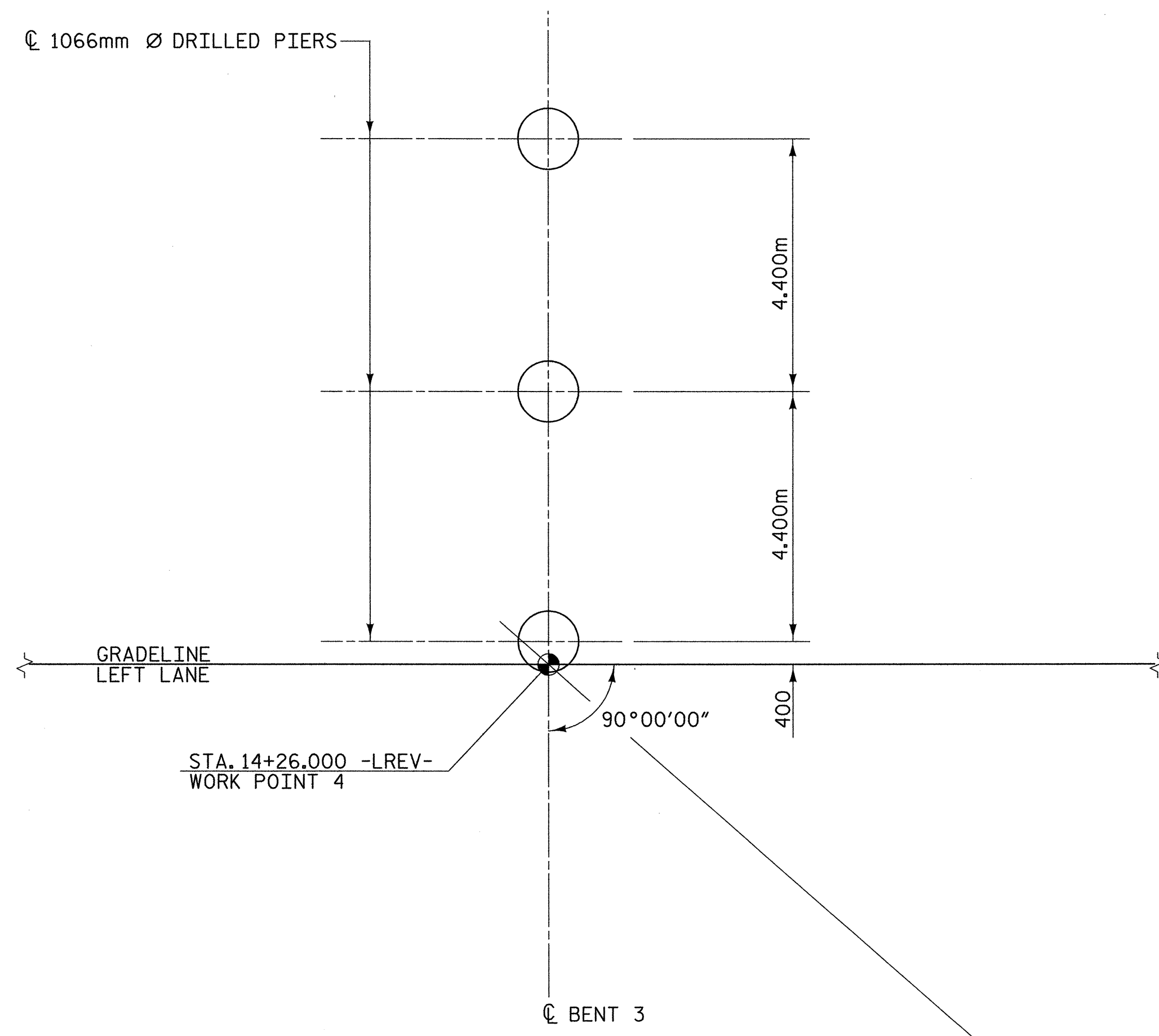
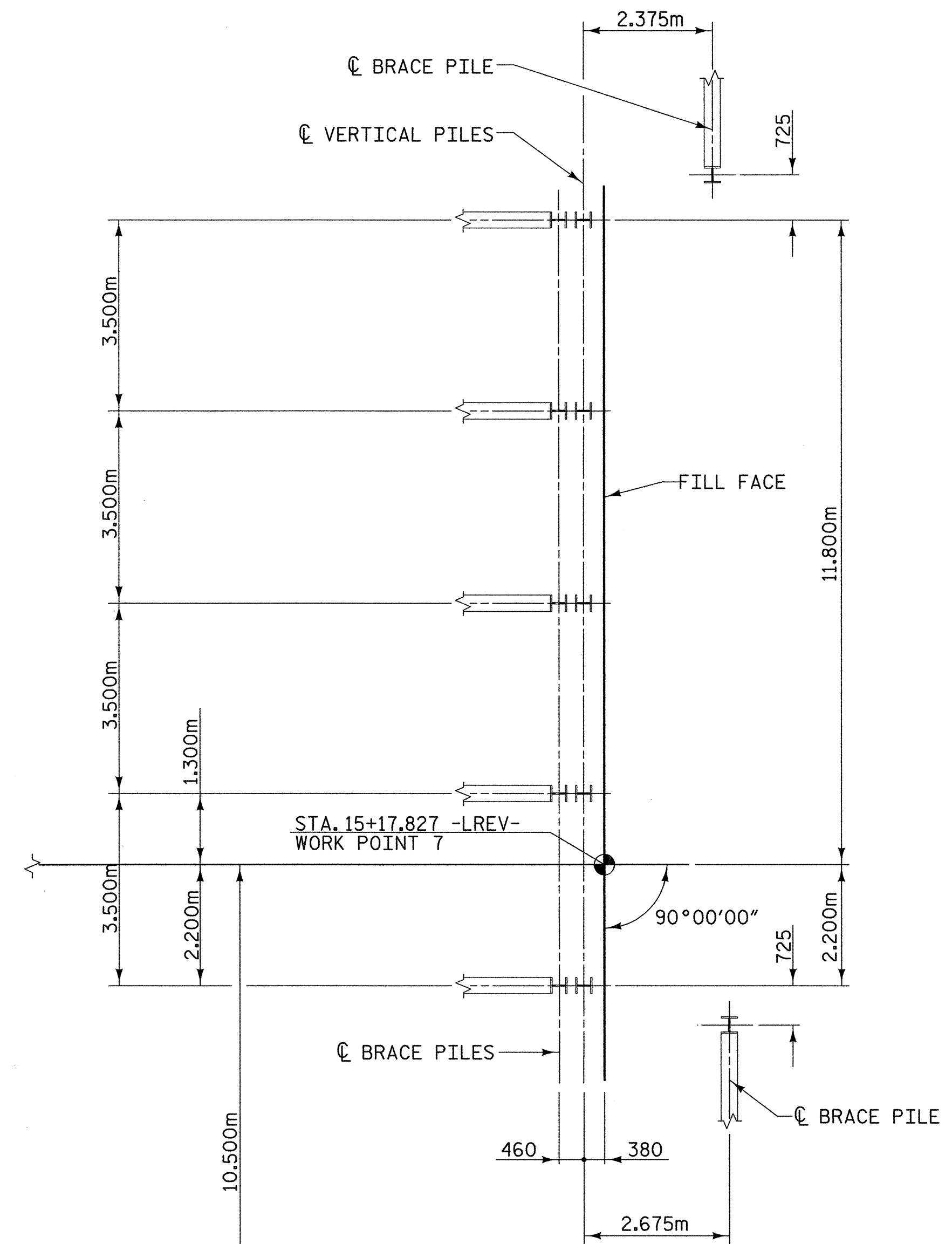


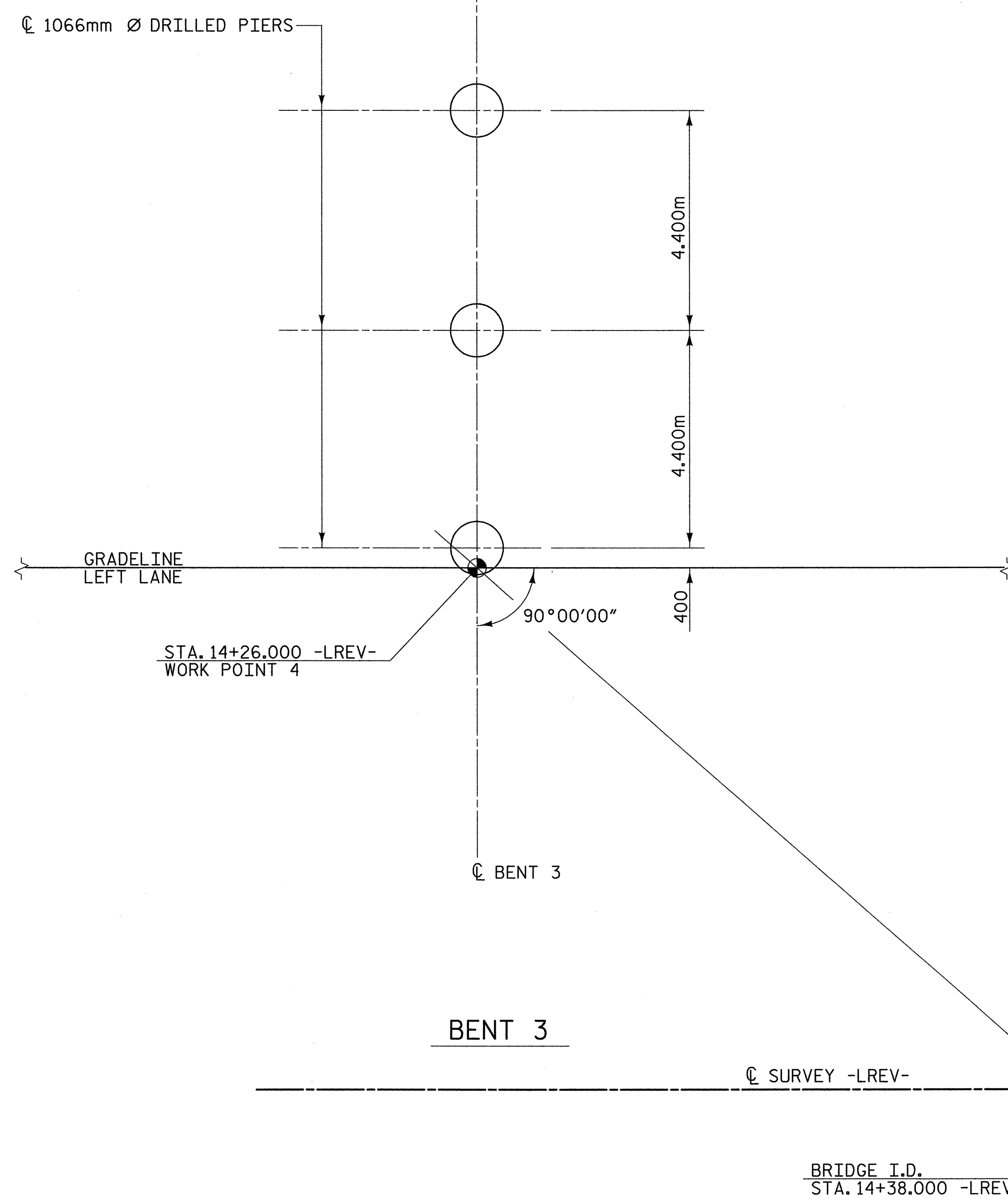
END BENT 1



BENT 3



END BENT 2




PLAN

BENT 3 SHOWN, BENTS 1, 2, 4 & 5 SIMILAR  
SEE "GENERAL DRAWING" SHT. R.N. BL-1  
FOR @ BENT STATIONING.

NOTES:  
ALL PILES ARE HP 310 x 79 STEEL PILES.  
DIMENSIONS LOCATING PILES ARE SHOWN TO THE PILE CENTERLINE.  
250:1000 BATTER FOR BRACE PILES AT END BENT NO.1 AND END BENT NO. 2.

PROJECT NO. R-2552AA  
WAKE - JOHNSTON COUNTY  
STATION: 14+38.000 -LREV- POT



SHEET 2 OF 4

STATE OF NORTH CAROLINA  
DEPARTMENT OF TRANSPORTATION  
RALEIGH  
**GENERAL DRAWING  
FOUNDATION LAYOUT  
(LEFT LANE)**

REVISIONS						SHEET NO.
NO.	BY:	DATE:	NO.	BY:	DATE:	TOTAL SHEETS
1			3			5-141
2			4			429

REFERENCE NO. BL-2

02/04/2005 06:28:02 AM G:\wpc\jlect\2004\03\00R-2552A\Structures\Site 1\Left Lane\R2552AA.SD.FL\_01.dgn

DRAWN BY: W.B. ALLEN DATE: 12/04  
CHECKED BY: R.C. LARSON DATE: 12/04