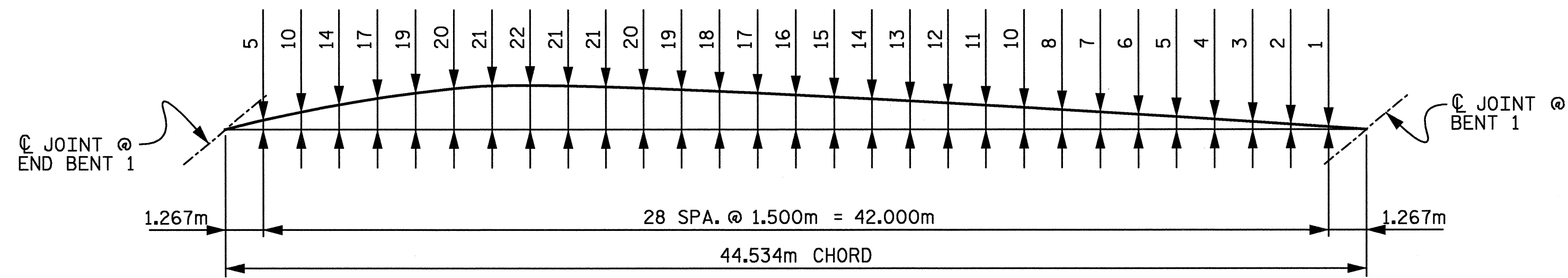
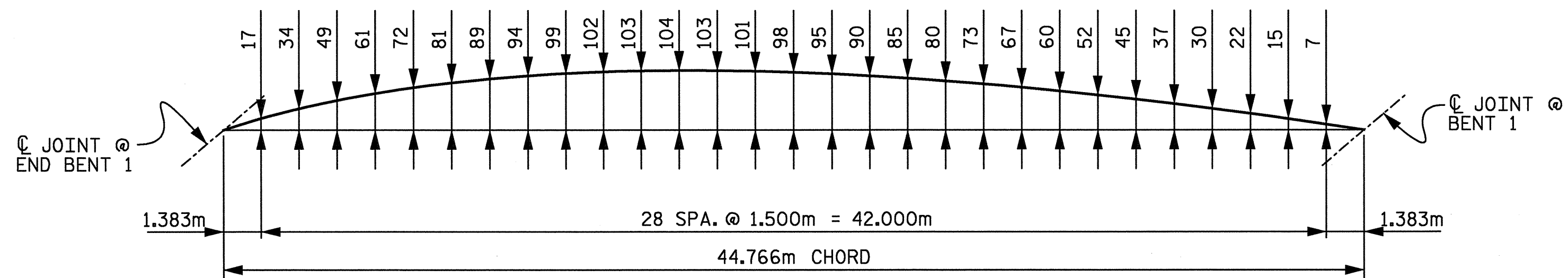


02/17/2005 04:55:55 PM n:\p\proj\3109-200\ustation\struct\final\3109-200\_arc\_offset\_span\_a.dgn





LEFT SIDE - EDGE OF SLAB



RIGHT SIDE - EDGE OF SLAB

ARC OFFSETS - SPAN "A"

PROJECT No. R-2552C  
 JOHNSTON COUNTY  
 STATION: POT 148+08.446 -L2-  
 POT 23+96.446 -Y4-



**W** RALPH WHITEHEAD ASSOCIATES, INC.  
 CONSULTING ENGINEERS  
 P.O. BOX 35624 CHARLOTTE, N.C. 28235

DRAWN BY WBS, LGH DATE: 11-04 DWG. NO.  
 CHECKED BY TVR DATE: 12-04 D-1750.08

| REVISIONS |  | NO. | BY | DATE |
|-----------|--|-----|----|------|
| 1         |  | 3   |    |      |
| 2         |  | 4   |    |      |

STATE OF NORTH CAROLINA  
 DEPARTMENT OF TRANSPORTATION  
 RALEIGH  
 ARC OFFSETS  
 SPAN "A"  
 -RIGHT LANE-

SHEET NO. 5-365  
 TOTAL SHEETS 431