

09/09/99

PROJECT: C201228 TIP PROJECTS: R-2552BR-2552C

STATE OF NORTH CAROLINA DIVISION OF HIGHWAYS

JOHNSTON COUNTY

LOCATION: US 70 (CLAYTON BYPASS) FROM EAST OF NC 42 TO US 70 EAST OF CLAYTON
TYPE OF WORK: GRADING, DRAINAGE, PAVING, GUARDRAIL, CABLE GUIDERAIL, SIGNING, SIGNALS, STRUCTURES AND CULVERTS

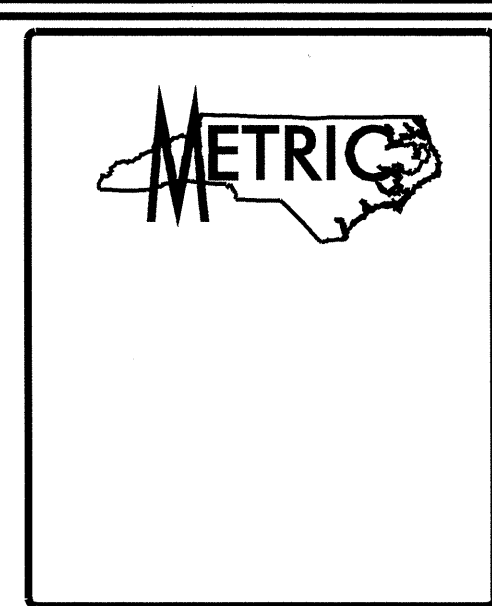
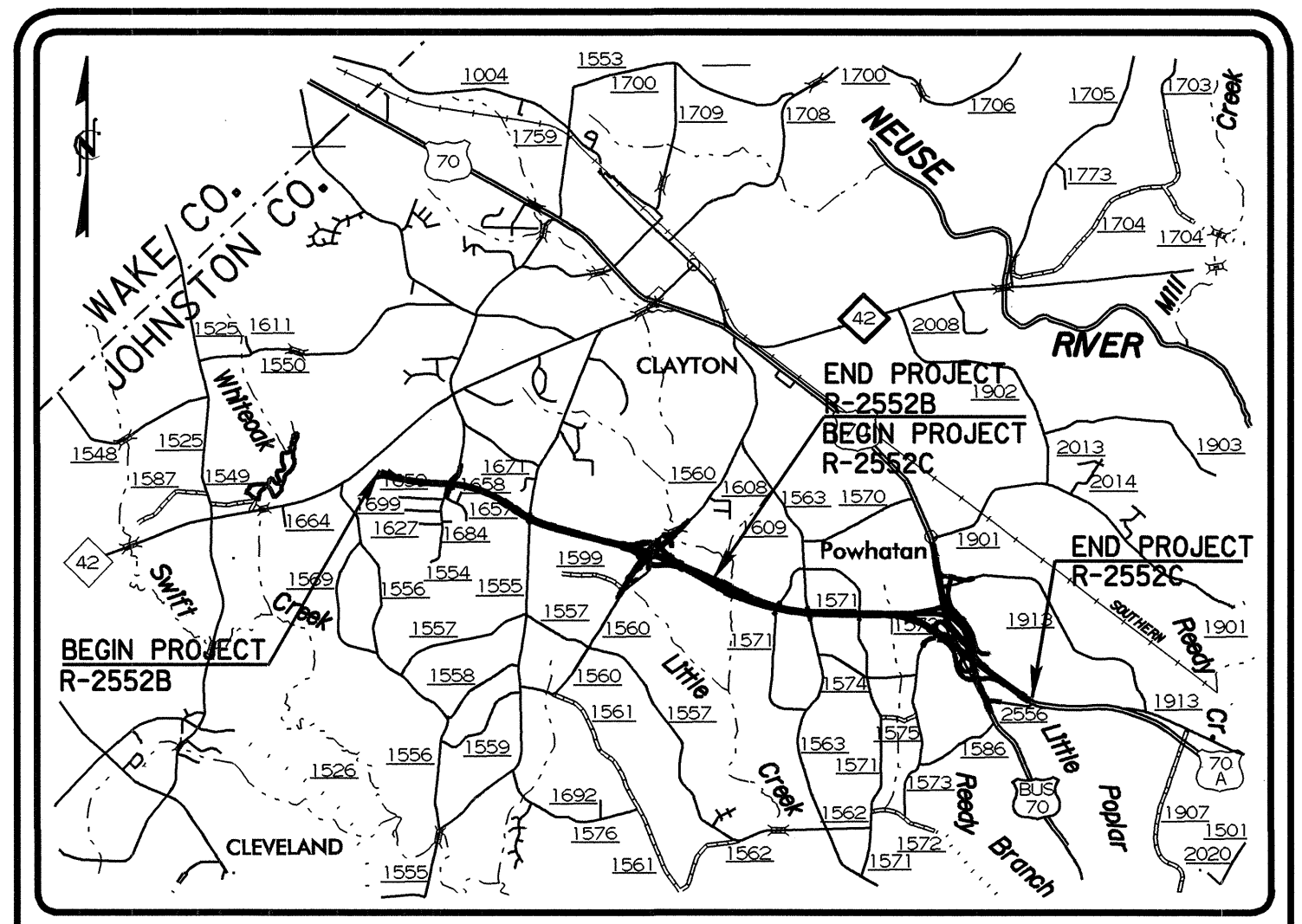
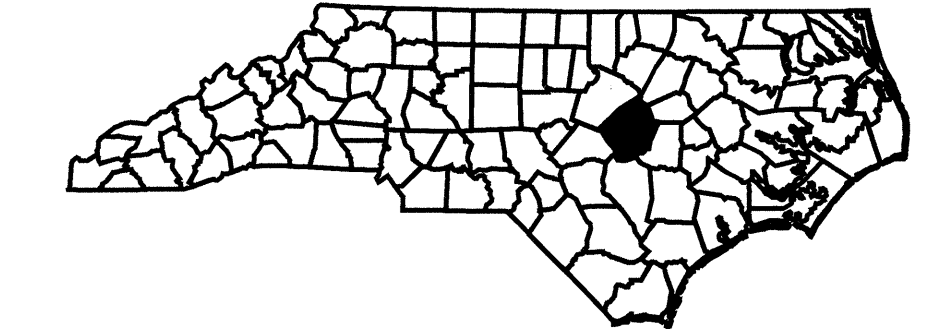


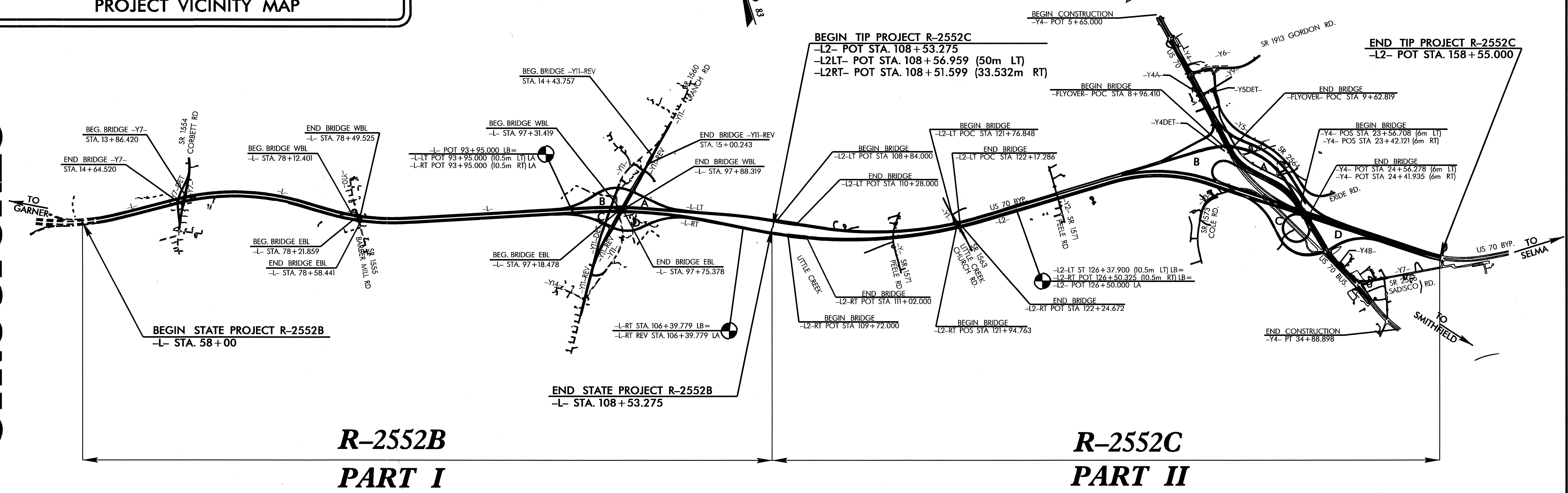
Table with columns: STATE, STATE PROJECT REFERENCE NO., SHEET NO., TOTAL SHEETS. Row 1: N.C. R-2552BR-2552C




PROJECT VICINITY MAP



STRUCTURES



THIS A IS A CONTROLLED-ACCESS PROJECT WITH ACCESS BEING LIMITED TO INTERCHANGES



PROJECT LENGTH
LENGTH ROADWAY TIP PROJECTS R-2552BR-2552C = 9.802 km
LENGTH STRUCTURES TIP PROJECTS R-2552BR-2552C = 0.253 km
TOTAL LENGTH OF TIP PROJECTS R-2552BR-2552C = 10.055 km

Prepared In the Office of:
DIVISION OF HIGHWAYS
1000 Birch Ridge Dr., Raleigh, NC 27610
2002 STANDARD SPECIFICATIONS
LETTING DATE: MAY 17, 2005

STRUCTURE DESIGN
NORTH CAROLINA PROFESSIONAL SEAL 14552
ENGINEER GREGORY R. PERFETTI
P.E.
DEPARTMENT OF TRANSPORTATION FEDERAL HIGHWAY ADMINISTRATION
APPROVED DIVISION ADMINISTRATOR DATE

Handwritten signature and date: 3-31-05 STR. No. 6 & RCB's ONLY

APPROVED DIVISION ADMINISTRATOR DATE

23-MAR-2005 08:39