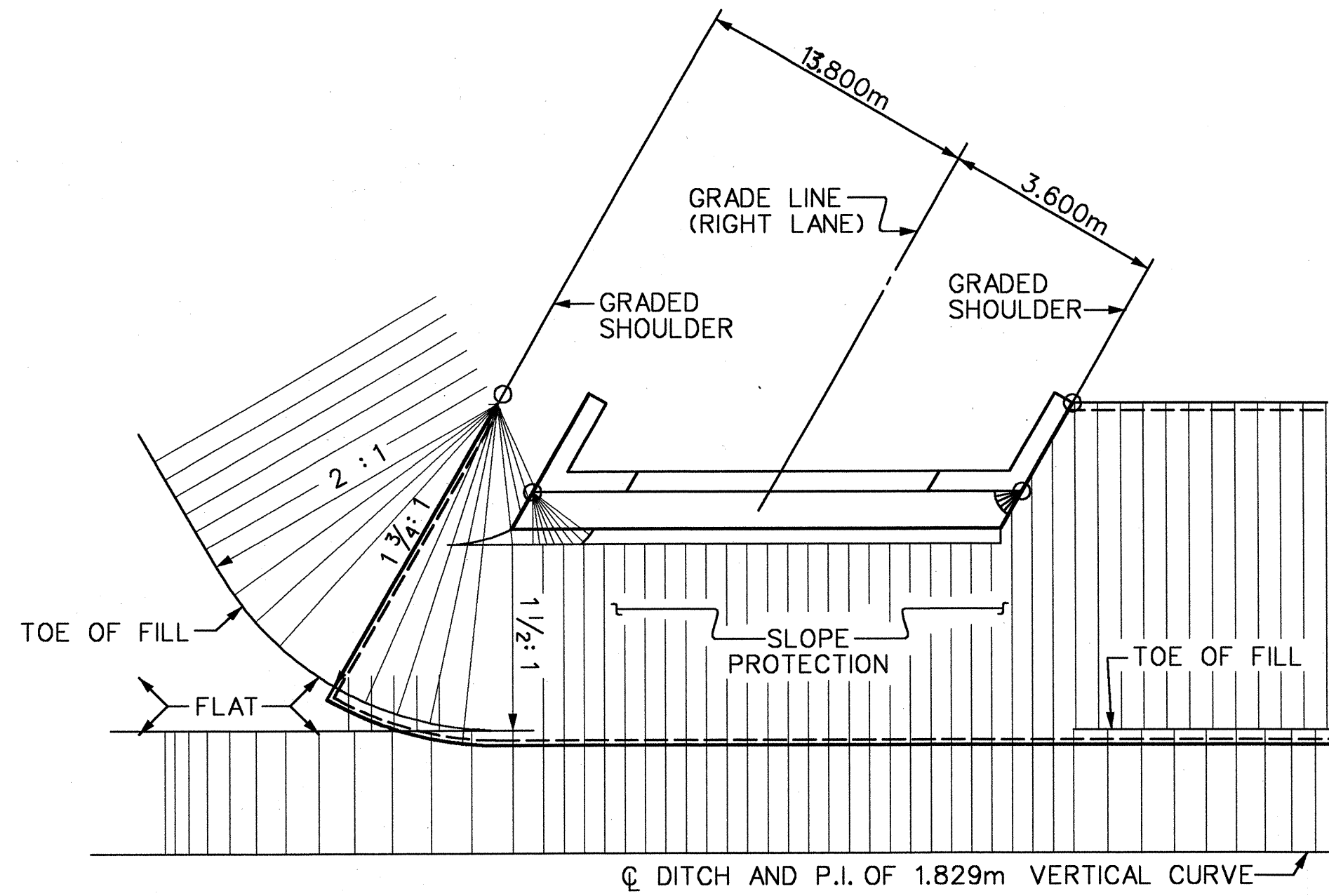
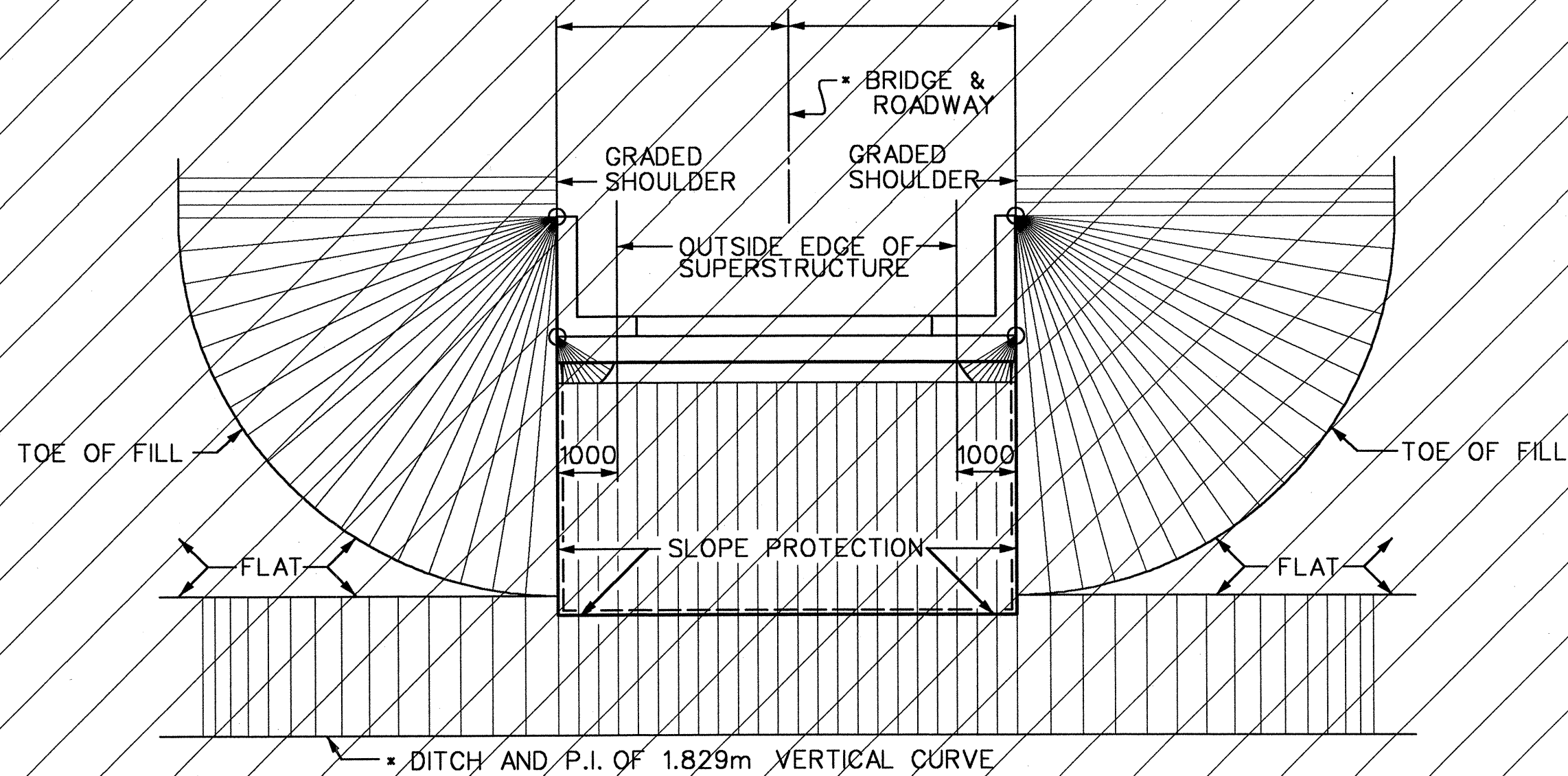


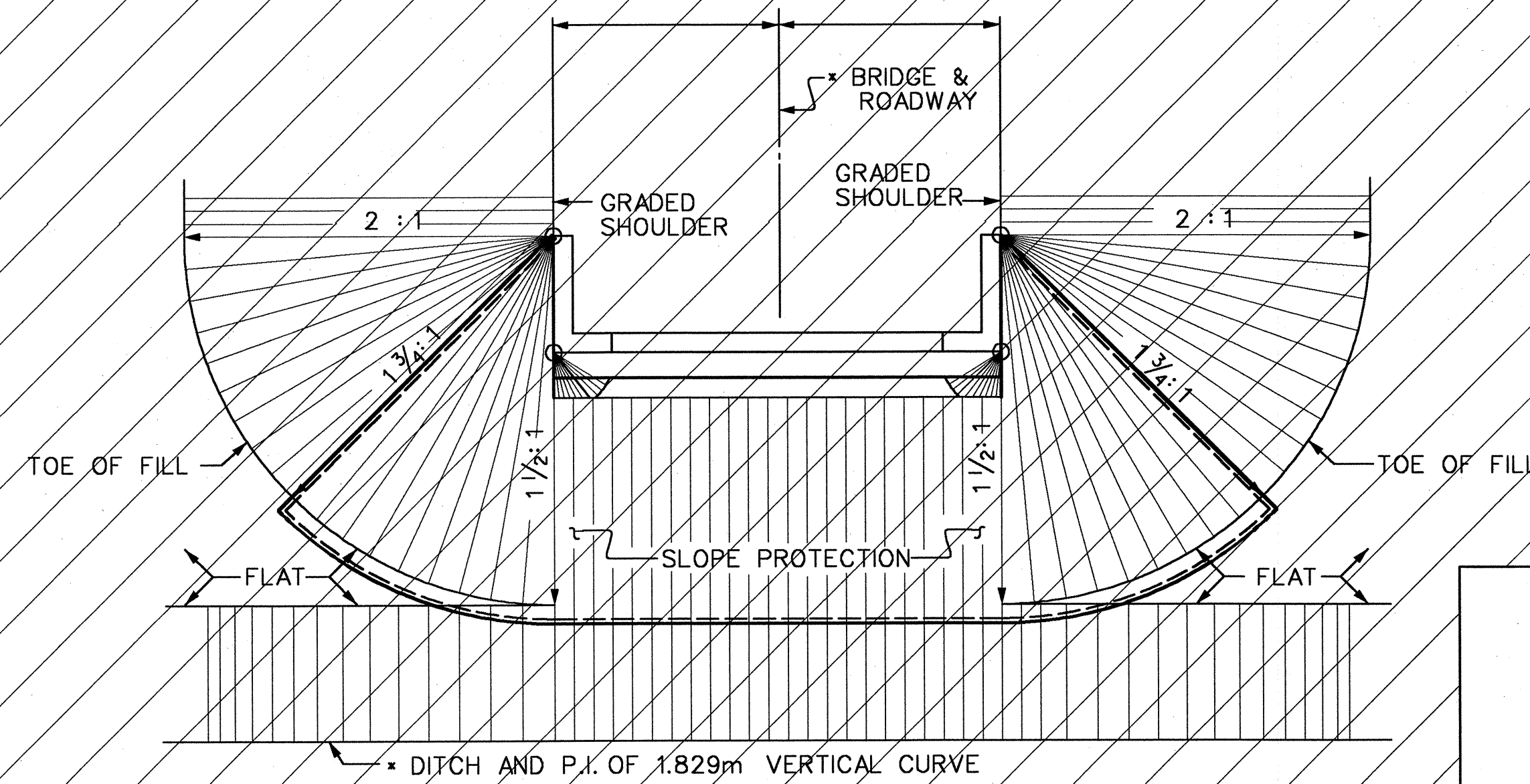
**PLAN - END BENT WITH SWEEP BACK WINGS - SKEWED**  
( 2:1 SLOPE )



**PLAN - END BENT WITH SWEEP BACK WINGS - SKEWED**  
( 1 1/2:1 SLOPE )



**PLAN - END BENT WITH SWEEP BACK WINGS - 90°**  
( 2:1 SLOPE )



**PLAN - END BENT WITH SWEEP BACK WINGS - 90°**  
( 1 1/2:1 SLOPE )

PROJECT NO. R-2552B  
JOHNSTON COUNTY  
 STATION: 78+35.547 -L-  
12+97.374 -Y10-  
 SHEET 2 OF 2

STATE OF NORTH CAROLINA  
 DEPARTMENT OF TRANSPORTATION  
 RALEIGH

**STANDARD  
 SLOPE PROTECTION  
 DETAILS  
 (RIGHT LANE)**

THIS STANDARD DRAWING REVIEWED  
 AND ADAPTED FOR USE AT THE  
 REFERENCED LOCATION BY THE  
 UNDERSIGNED.



2-13-04

ASSEMBLED BY : SD	DATE : 7/03
CHECKED BY : JL	DATE : 9/03
DRAWN BY : WJH 10/88	REV. 5/16/97 EEM/RGW
CHECKED BY : FCJ 10/88	REV. 7/17/98 REK/RWW

REVISIONS						SHEET NO.
NO.	BY:	DATE:	NO.	BY:	DATE:	TOTAL SHEETS
1			3			5-75
2			4			431