
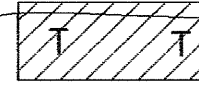


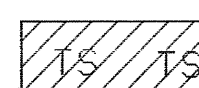


**JURISDICTIONAL WETLANDS
DO NOT DISTURB**

NOTE: IN TEMPORARY IMPACT AREAS,
VEGETATION IS TO BE HAND CLEARED
AND MACHINERY IS TO WORK ON MATS.


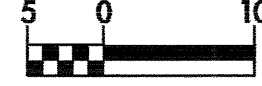
- 
 DENOTES MECHANIZED CLEARING
- 
 DENOTES TEMPORARY FILL IN WETLAND
- 
 DENOTES FILL IN WETLAND
- 
 DENOTES EXCAVATION IN WETLAND
- 
 DENOTES TEMPORARY FILL IN SURFACE WATER
- 
 DENOTES FILL IN SURFACE WATER

ENVIRONMENTALLY SENSITIVE AREA
APPLIES TO BUFFER ZONES 1 AND 2
SEE PROJECT SPECIAL PROVISIONS

CLEARING AND GRUBBING
EROSION CONTROL FOR
CONSTRUCTION SHEET 17

NOTE:
PLACE TEMPORARY ROCK SEDIMENT DAMS TYPE-B
AND TEMPORARY ROCK SILT CHECKS TYPE-A AT
DRAINAGE OUTLETS.

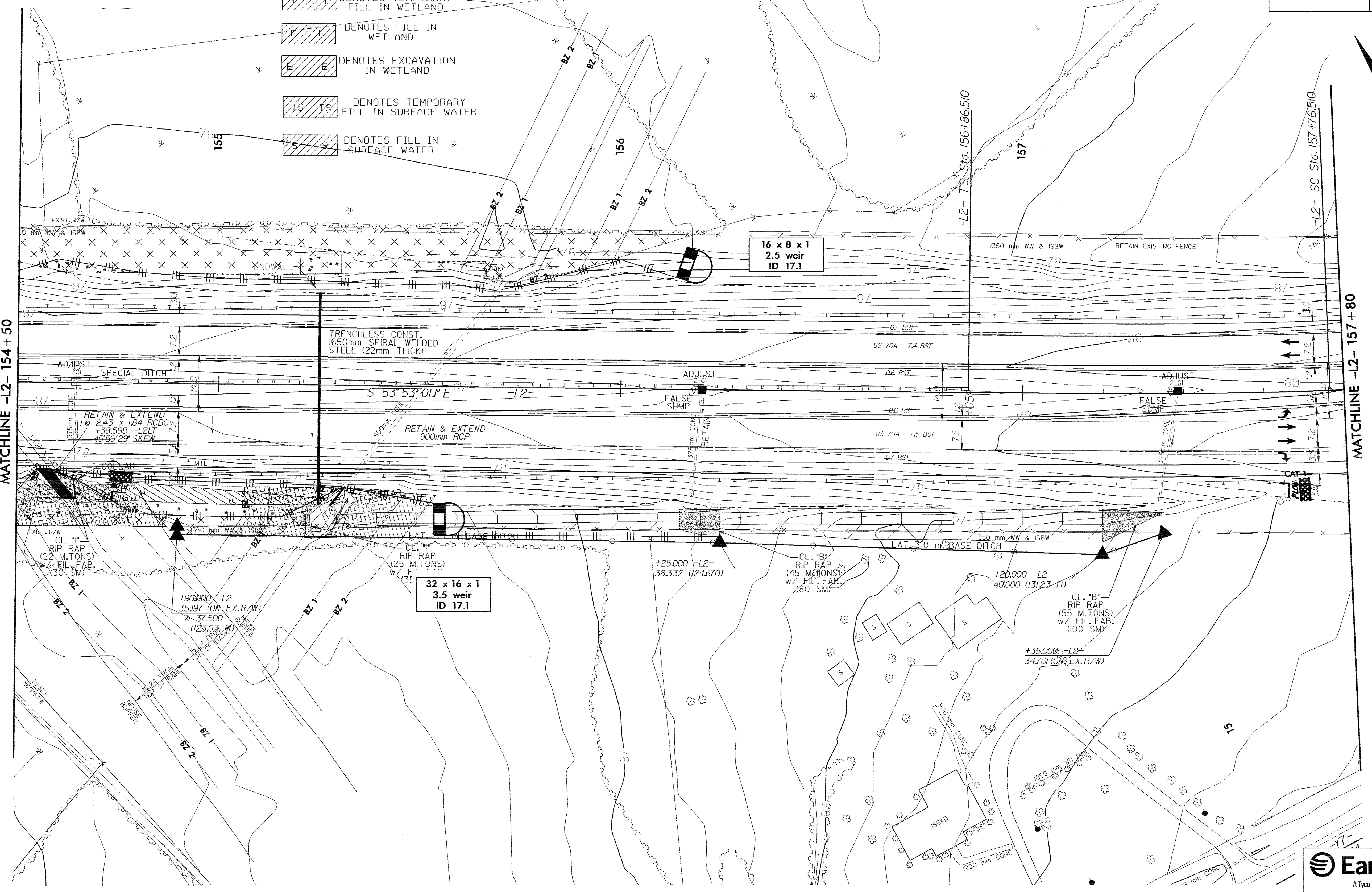
 NOTE:
TEMPORARY SILT FENCE SHALL BE INSTALLED A MINIMUM
OF 1 METER FROM TOE OF FILL IN WETLAND AREAS


 5 0 10

 ROADWAY DESIGN ENGINEER
 HYDRAULICS ENGINEER

PROJECT REFERENCE NO. R-2552C	SHEET NO. EC-19/CONST.17
R/W SHEET NO.	
ROADWAY DESIGN ENGINEER	HYDRAULICS ENGINEER

MATCHLINE -L2- 154+50

MATCHLINE -L2- 157+80



18.FEB.2005 15:04
 c:\p\top\yug\p1\REV2552C.RVT
 17-1.DWG
 17-1.DWG