

TIP PROJECT: R-2552B

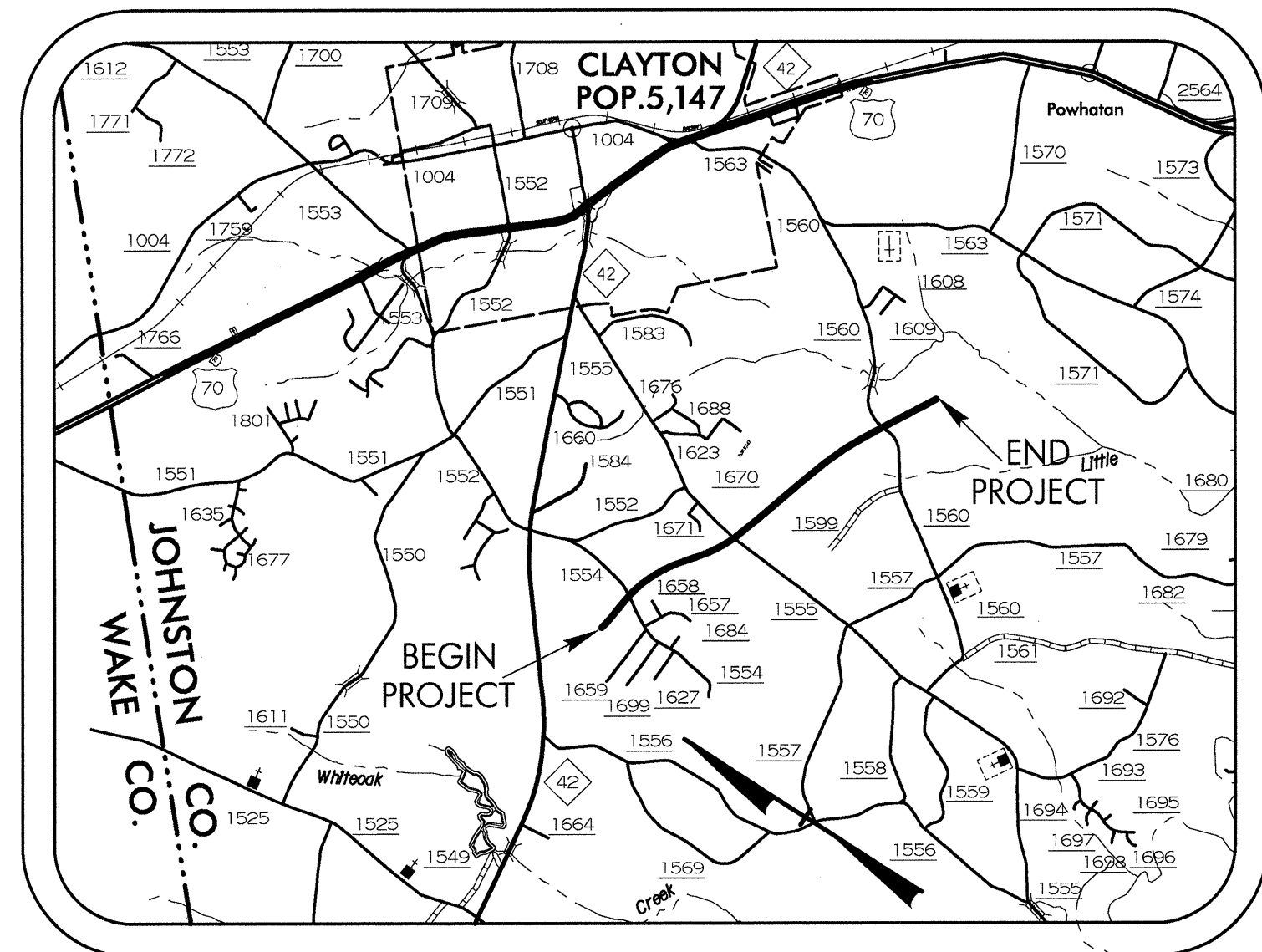
CONTRACT: C201228

STATE OF NORTH CAROLINA
DIVISION OF HIGHWAYS

JOHNSTON COUNTY

**LOCATION: US 70 CLAYTON BYPASS FROM EAST OF NC 42
TO EAST OF SR 1560 (RANCH ROAD)**

TYPE OF WORK: UTILITIES RELOCATION



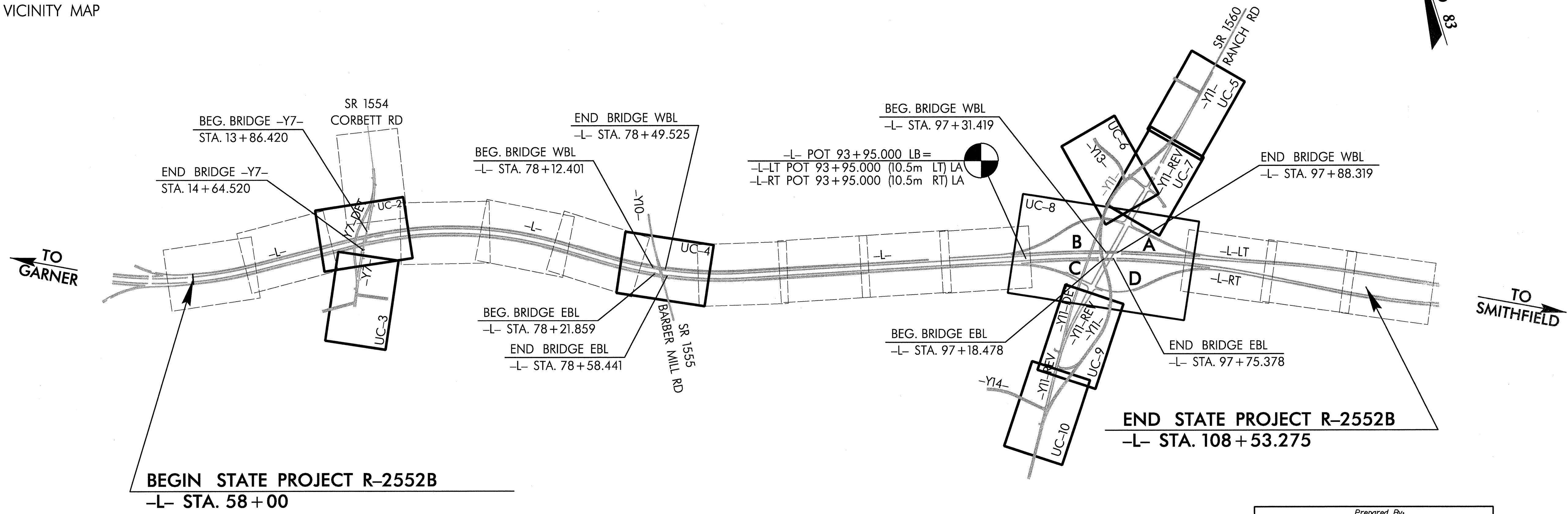
VICINITY MAP

METRIC

ALL DIMENSIONS IN THESE PLANS ARE IN METERS AND/OR MILLIMETERS UNLESS OTHERWISE SHOWN

T.I.P. NO.	SHEET NO.
R-2552B	UC-1

FINAL DRAWINGS




Prepared By:

EarthTech
A Tyco International Ltd. Company
701 Corporate Center Drive, Suite 475
Raleigh, NC 27607
(919) 854-6200 - (919) 854-6259(FAX)

INDEX OF SHEETS	
SHEET NO.	DESCRIPTION
UC-1	TITLE SHEET
UC-2 thru UC-10	UTILITY CONSTRUCTION PLAN SHEET(S)
UC-11	PROFILE SHEET(S)
UC-12 thru UC-13	DETAILS SHEET(S)

- WATER AND SEWER OWNERS ON PROJECT**
- (1) JOHNSTON COUNTY (SEWER)
 - (2) JOHNSTON COUNTY (WATER)
 - (3)
 - (4)
 - (5)



FOR:
DIVISION OF HIGHWAYS
PROJECT SERVICES
UTILITY SECTION

ISM MAIL SERVICES CENTER
RALEIGH, NC 27609-1591
PHONE (919) 250-4128
FAX (919) 250-4119

Roger Worthington, P.E. UTILITIES SECTION ENGINEER
R.B. Wilkins, P.E. UTILITIES SQUAD LEADER PROJECT ENGINEER
Earth Tech UTILITIES PROJECT DESIGNER

9:7987 (R-2552B) \p01\UC-R-2552B.dwg L1.fsh
01/28/2005 02:53:58 PM