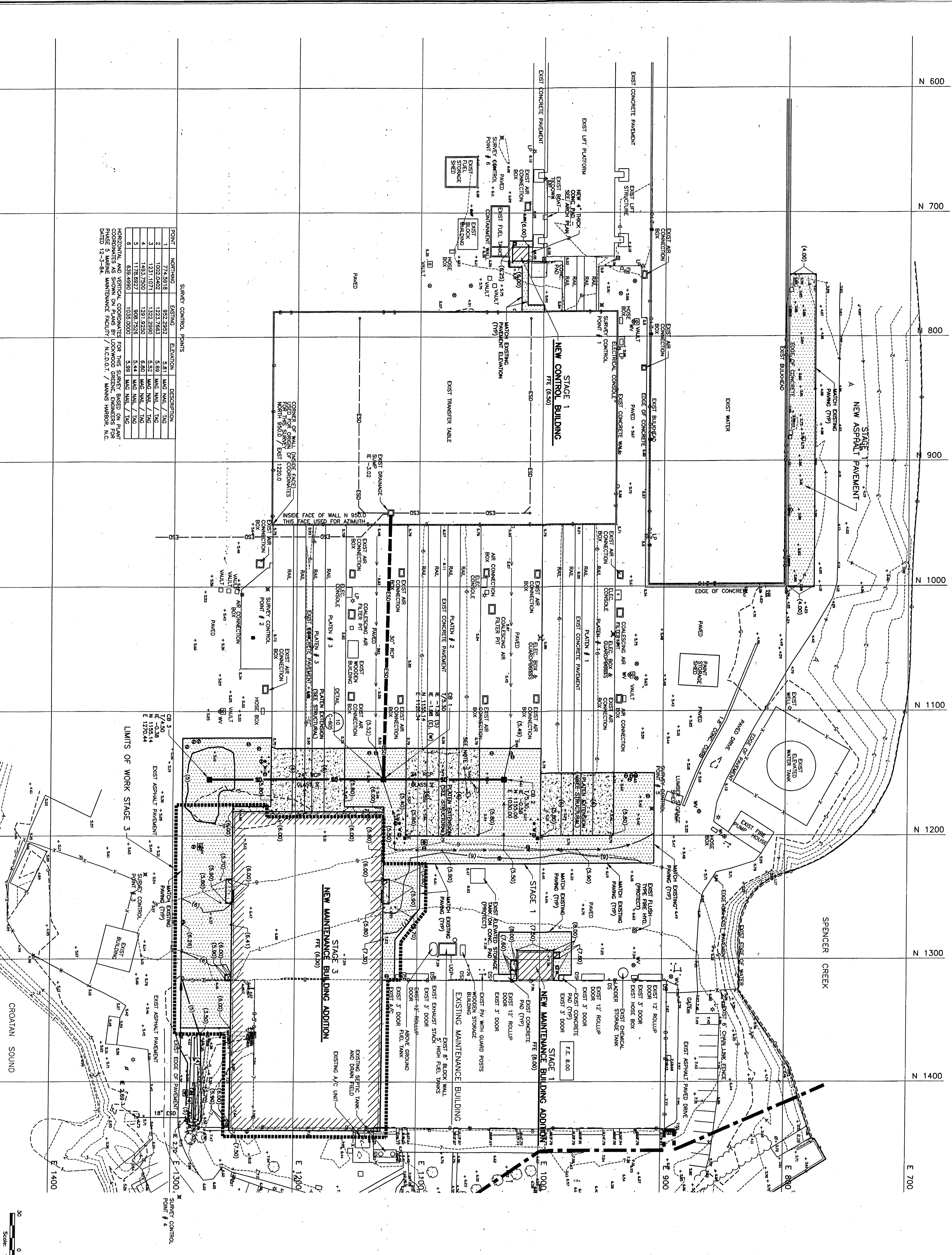


GENERAL NOTES:

1. FOR LEGEND, APPROPRIATIONS AND GENERAL NOTES, SEE DRAWING C-701.
2. EXISTING ELECTRICAL VAULTS TOP TO BE RAISED TO NEW PLAIN ELEVATION. SEE STRUCTURAL DRAWINGS.
3. SET STRUCTURAL DRAWINGS FOR CONCRETE PAVES SIZES OUTSIDE NEW BUILDING DOORS.
4. THIS DRAWING SHALL BE CONSIDERED PERMANENT - NOT FOR CONSTRUCTION UNLESS PROPERLY SIGNED AND SEALED.


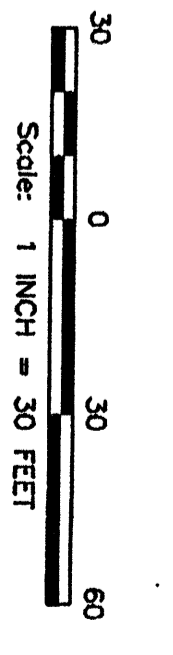


STAGE CONTROL POINTS

POINT	NORTHING	EASTING	ELEVATION	DESCRIPTION
1	1272.918	1322.292	3.51	MAG NAIL / TAG
2	1272.918	1322.292	3.51	MAG NAIL / TAG
3	1231.071	1322.292	3.52	MAG NAIL / TAG
4	1463.750	1291.925	6.80	MAG NAIL / TAG
5	1178.6927	908.723	5.44	MAG NAIL / TAG
6	639.4890	1031.0000	3.93	MAG NAIL / TAG


HORIZONTAL AND VERTICAL COORDINATES FOR THIS SURVEY BASED ON PLAIN COORDINATES AS SHOWN ON PLANS BY LOCKWOOD GREENE, ENGINEERS FOR MARINE MAINTENANCE FACILITY / N.C.D.O.T. / MANN'S HARBOR, N.C. DATED 12-15-94.

CALL 1-800-433-6948 48 HOURS BEFORE DIGGING TO LOCATE UTILITY LINES



NO.	DATE	ISSUED FOR	BY
0	16 FEB 2005	ISSUED FOR BID/CONSTRUCTION - STAGE 1 PACKAGE	MAG CDM/JCW

DESIGNED BY: MAH SWEET
 CHECKED BY: CD WALKER
 DRAWN BY: CD WALKER



GRADING PLAN
 SHEET 2

PHASE VII
 MARINE MAINTENANCE FACILITY
 NORTH CAROLINA DEPARTMENT OF TRANSPORTATION
 MANN'S HARBOR, NC

DATE: 01/06/04
 DRAWING NO: 020500713.00N
 SCALE: 1"=30'
 SHEET NO: 0
 PROJECT NO: C-713