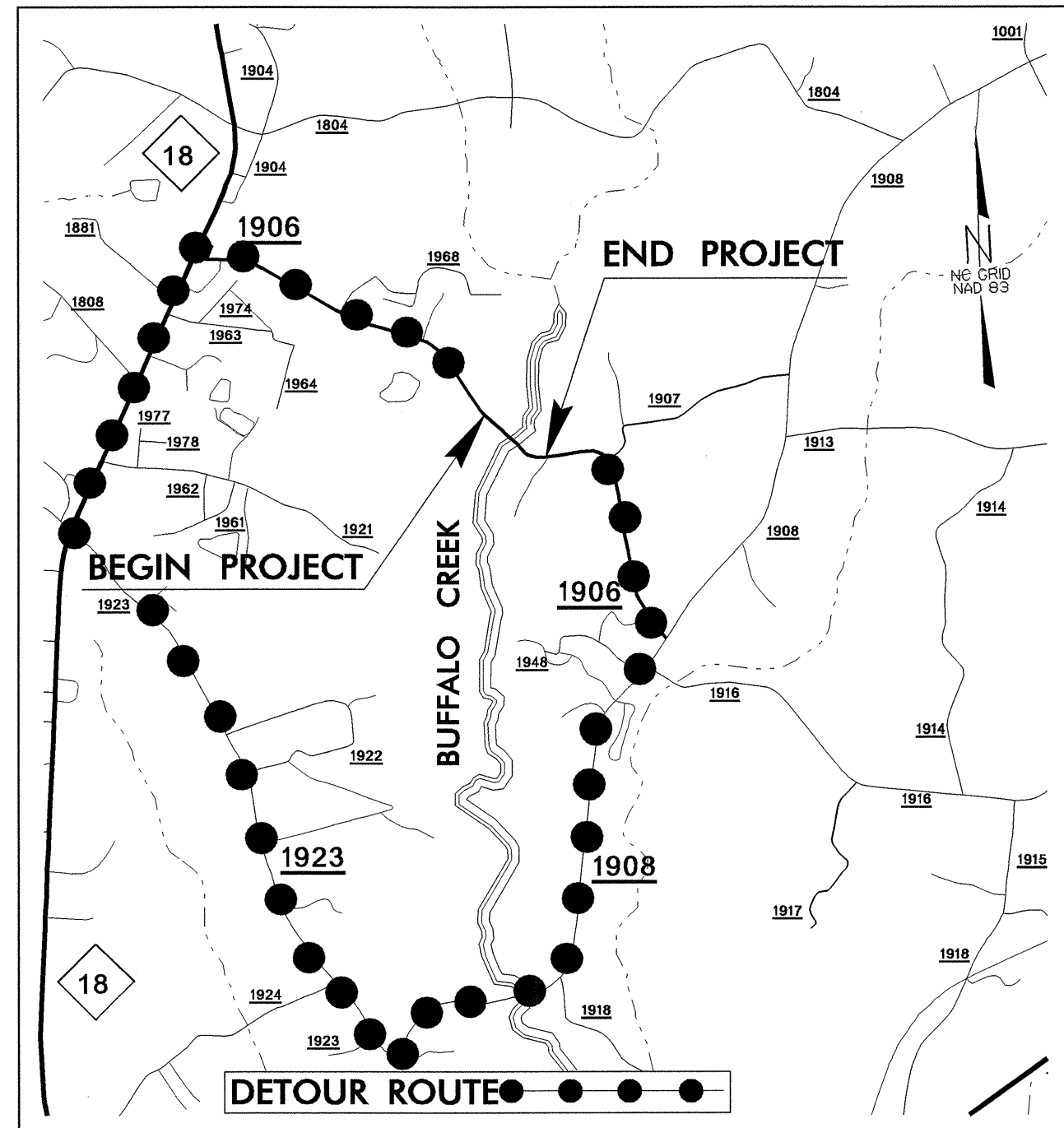


15/07/00/16/

See Sheet 1-A For Index of Sheets
See Sheet 1-B For Conventional Symbols



VICINITY MAP SHOWING LOCATION OF PROJECT B-3828

TIP PROJECT: B-3828

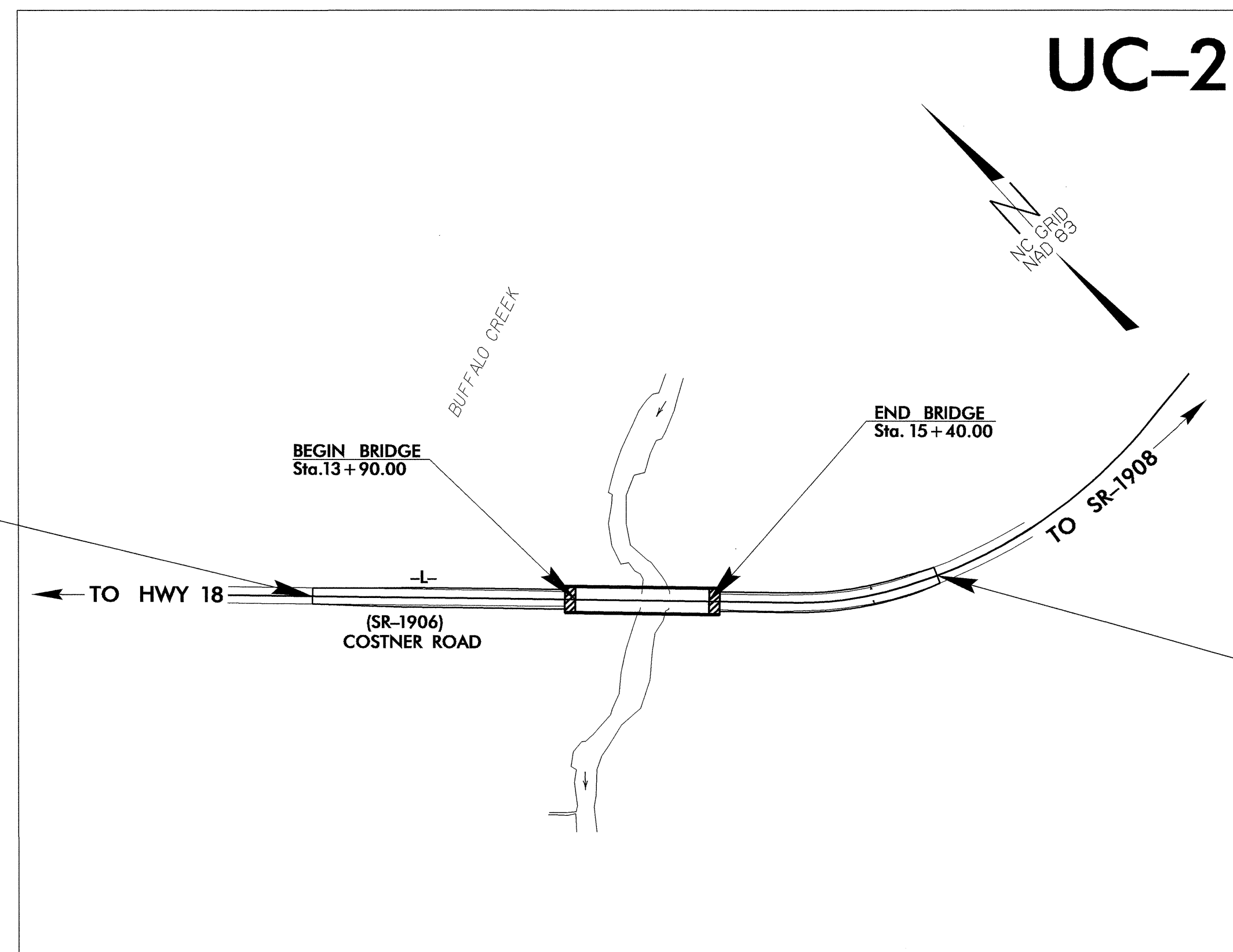
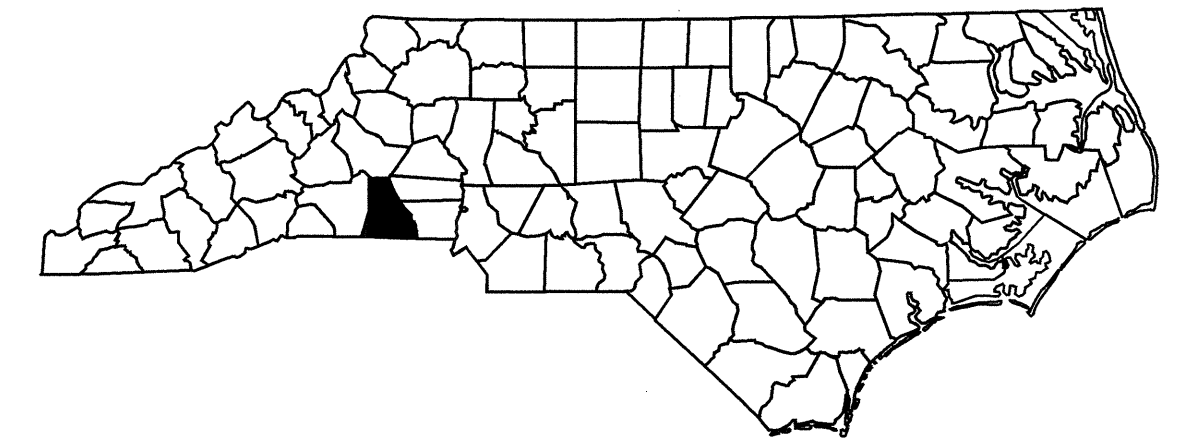
STATE OF NORTH CAROLINA
DIVISION OF HIGHWAYS

UTILITY CONSTRUCTION PLANS
CLEVELAND COUNTY

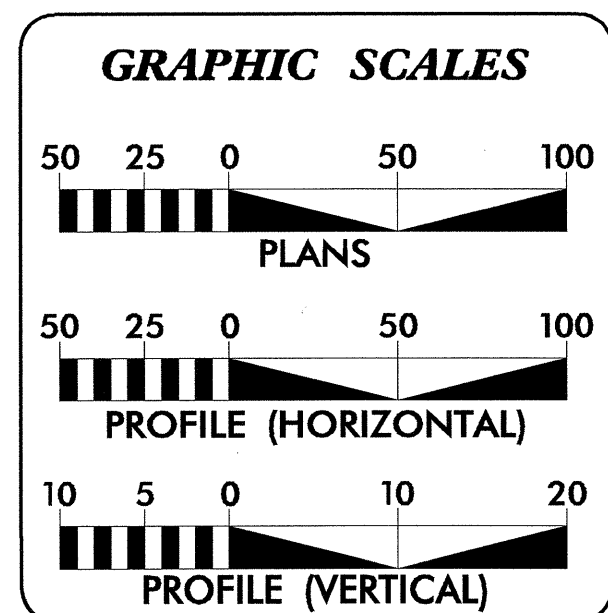
LOCATION: BRIDGE NO. 233 OVER BUFFALO CREEK
ON SR 1906 (COSTNER ROAD)

TYPE OF WORK: UTILITIES

T.I.P. NO.	SHEET NO.
B-3828	UC-1




THIS PROJECT IS NOT WITHIN ANY MUNICIPAL BOUNDARIES
THERE IS NO CONTROL OF ACCESS ON THIS PROJECT.
CLEARING ON THIS PROJECT SHALL BE PERFORMED TO THE LIMITS ESTABLISHED BY METHOD III
DESIGN EXCEPTION REQUIRED FOR THE DESIGN SPEED FROM 50 MPH TO 35 MPH .



SHEET NO.	DESCRIPTION
UC-1	TITLE SHEET
UC-2	UTILITY CONSTRUCTION PLAN SHEETS
UC-3	PROFILE SHEET
UC-3	DETAILS SHEET

WATER AND SEWER OWNERS ON PROJECT

(1) WATER - CLEVELAND COUNTY



PREPARED IN THE OFFICE OF:
DIVISION OF HIGHWAYS
PROJECT SERVICES
UTILITY SECTION
1591 MAIL SERVICES CENTER
RALEIGH NC 27699-1591
PHONE (919) 250-4128
FAX (919) 250-4119

Roger Worthington, P.E. UTILITIES SECTION ENGINEER
Corey Bousquet, P.E. UTILITIES SQUAD LEADER PROJECT ENGINEER
Michael Snyder UTILITIES PROJECT DESIGNER

\$\$\$\$\$SYTIME\$\$\$\$\$
\$\$\$\$\$DGN\$\$\$\$\$
\$\$\$\$\$USERNAME\$\$\$\$\$