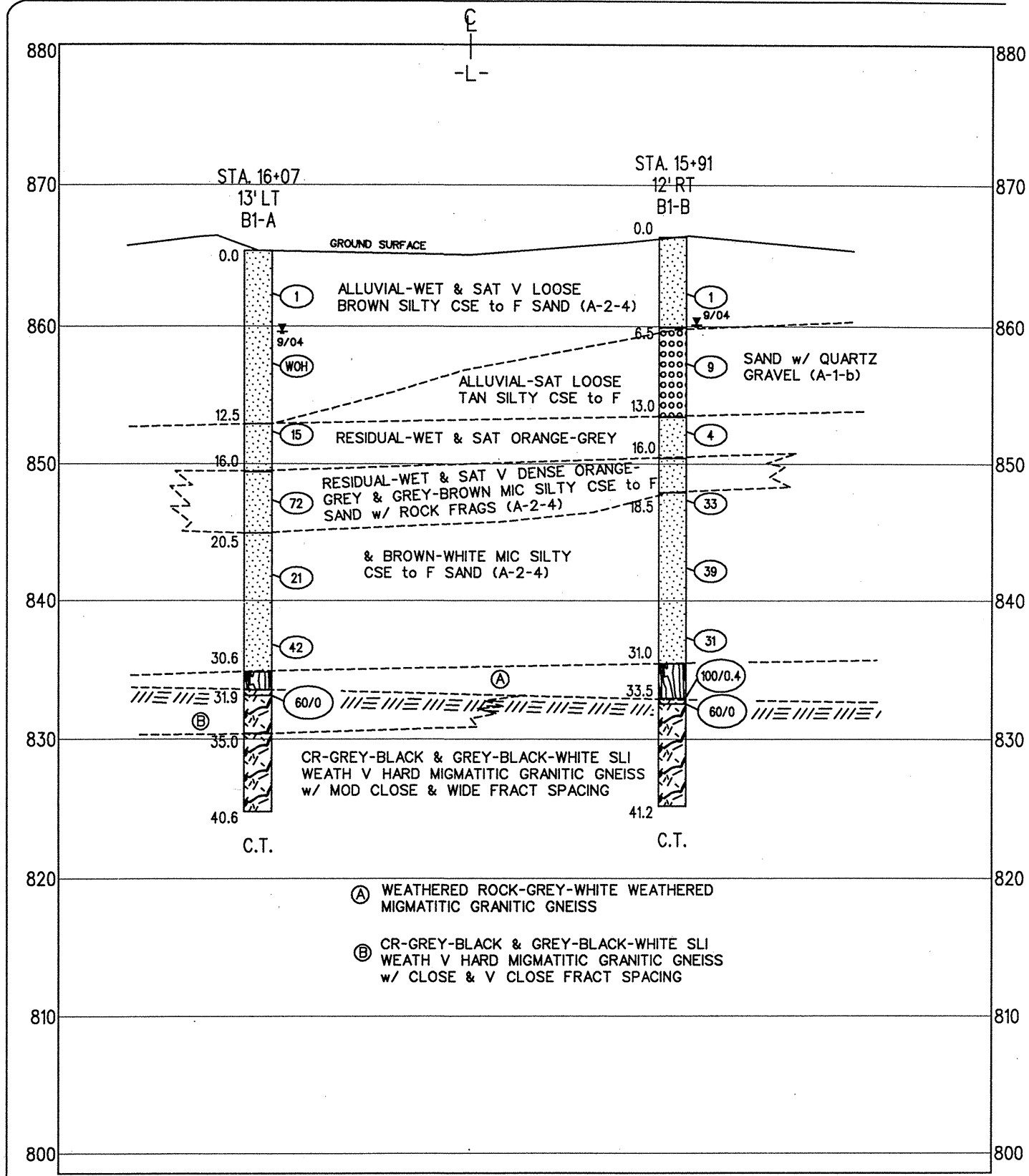
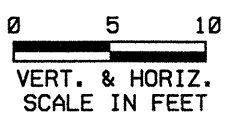


- (A) WEATHERED ROCK-BROWN-WHITE & ORANGE-BROWN WEATHERED MIGMATITIC GRANITIC GNEISS
- (C) RESIDUAL-WET DENSE ORANGE-GREY MIC SILTY CSE to F SAND w/ ROCK FRAGS (A-2-4)

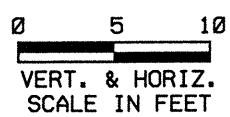


- (A) WEATHERED ROCK-GREY-WHITE WEATHERED MIGMATITIC GRANITIC GNEISS
- (B) CR-GREY-BLACK & GREY-BLACK-WHITE SLI WEATH V HARD MIGMATITIC GRANITIC GNEISS w/ CLOSE & V CLOSE FRACT SPACING



**GEOSCIENCE GROUP, INC.**  
 4000-H Spring Garden Street  
 Greensboro, NC 27407  
 336-856-1923  
 336-856-1925 (fax)

CROSS-SECTION THROUGH END BENT-1	
Bridge No. 350 over West Branch Mountain Creek on SR 1352	
Rutherford County, North Carolina	
Project No. 33602.1.1	TIP No. B-4260
Federal No. BRZ-1352(5)	Vert. Scale 1" = 10'
Date 9/30/04	Horiz. Scale 1" = 10'
Drawn by DH	Drawing No. 4



**GEOSCIENCE GROUP, INC.**  
 4000-H Spring Garden Street  
 Greensboro, NC 27407  
 336-856-1923  
 336-856-1925 (fax)

CROSS-SECTION THROUGH BENT-1	
Bridge No. 350 over West Branch Mountain Creek on SR 1352	
Rutherford County, North Carolina	
Project No. 33602.1.1	TIP No. B-4260
Federal No. BRZ-1352(5)	Vert. Scale 1" = 10'
Date 9/30/04	Horiz. Scale 1" = 10'
Drawn by DH	Drawing No. 5