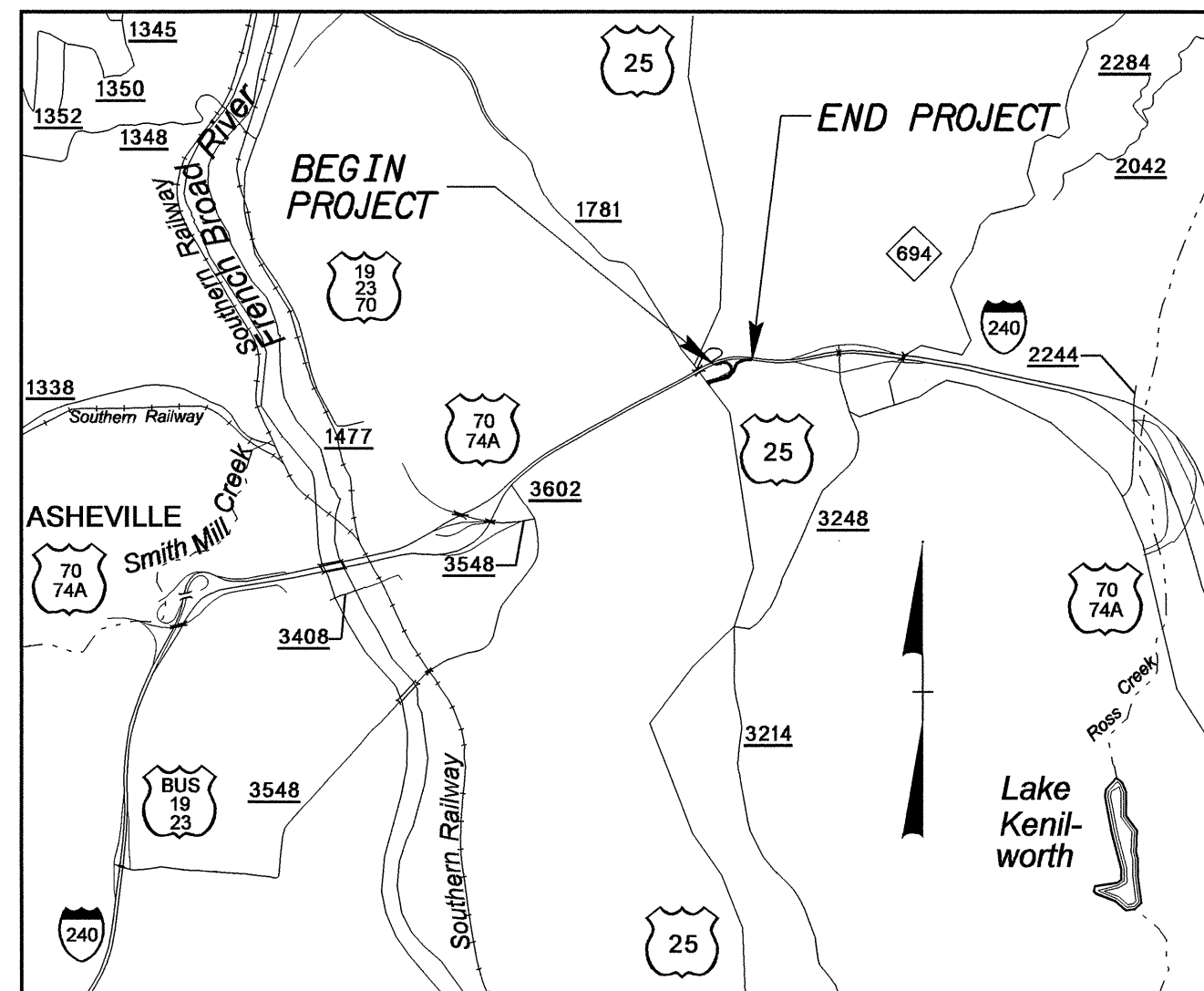


09/08/99

TIP PROJECT: U-3302

CONTRACT: C201012

See Sheet 1-A For Index of Sheets  
See Sheet 1-B For Conventional Symbols



VICINITY MAP

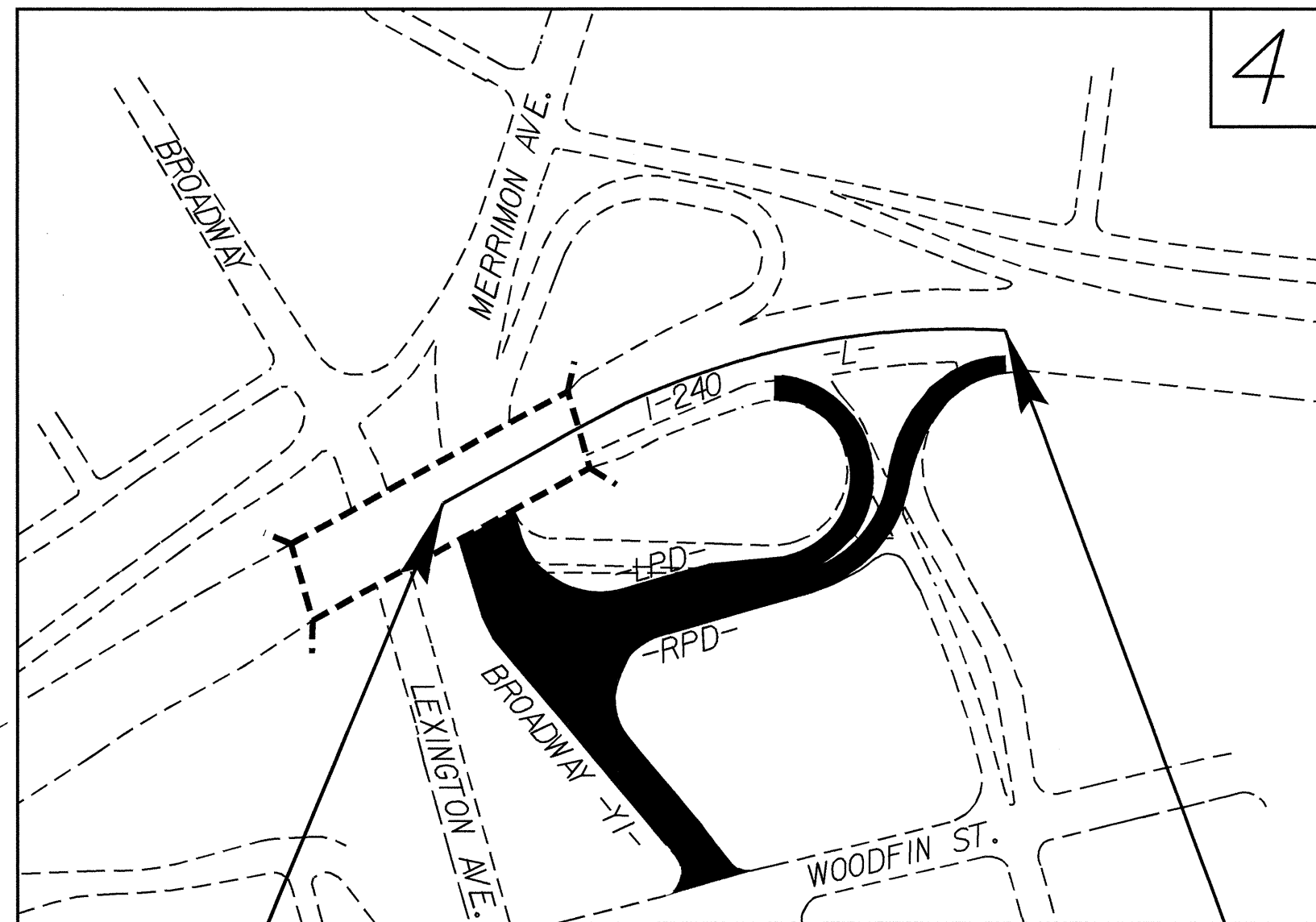
STATE OF NORTH CAROLINA  
DIVISION OF HIGHWAYS

# BUNCOMBE COUNTY

LOCATION: ASHEVILLE-INTERSECTION OF I-240, US 25  
(MERRIMON AVENUE) AND SR 1781  
(BROADWAY STREET)

TYPE OF WORK: GRADING, PAVING, DRAINAGE, SIGNALS, AND SIGNING

STATE	STATE PROJECT REFERENCE NO.	SHEET NO.	TOTAL SHEETS
N.C.	U-3302	1	
STATE PROJ. NO.	F.A. PROJ. NO.	DESCRIPTION	
34910.1.1	IMF-240-1(26) 5	PE	
34910.3.1	IMF-240-1(26) 5	ROW, UTIL.	
34910.2.2	IMF-240-1(28) 5	CONST.	



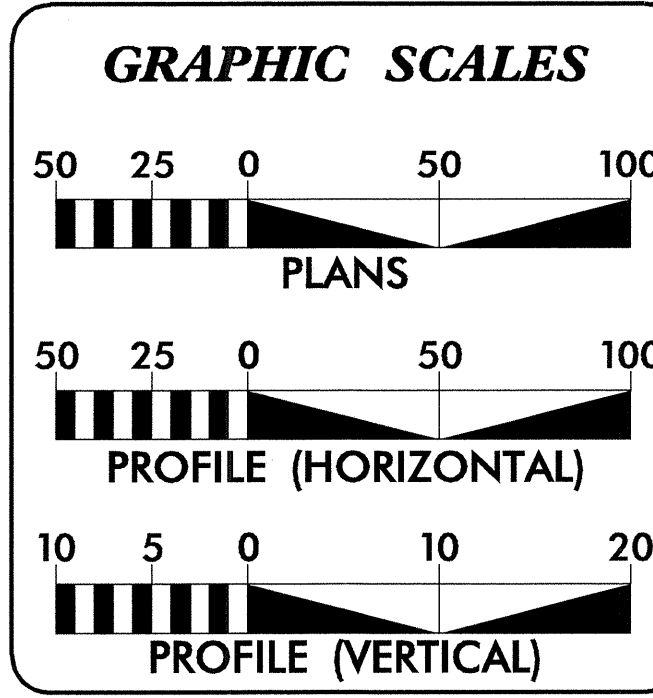
TO I-240 W

TO I-240 E

STA. 21+00.00 -L- BEGIN TIP PROJECT U-3302

STA. 28+50.70 -L- END TIP PROJECT U-3302

THIS IS A CONTROLLED-ACCESS PROJECT WITH ACCESS BEING LIMITED TO INTERCHANGES.



**DESIGN DATA**

ADT 2005 =	73,500 -L-
ADT 2025 =	108,000 -L-
DHV =	11 %
D =	50 %
T =	20 % *
V =	60 MPH

\*( TTST 14 % + DUAL 6 % )

**PROJECT LENGTH**

LENGTH ROADWAY TIP PROJECT U-3302	=	0.142 MILES
TOTAL LENGTH TIP PROJECT U-3302	=	0.142 MILES

Prepared in the Office of:  
**DIVISION OF HIGHWAYS**  
1000 Birch Ridge Dr., NC, 27610

2002 STANDARD SPECIFICATIONS

RIGHT OF WAY DATE: APRIL 16, 2004	BRENDA MOORE, PE PROJECT ENGINEER
LETTING DATE: APRIL 19, 2005	THAD F. DUNCAN, PE PROJECT DESIGN ENGINEER

**ENGINEER**

W.D. ZERMAN, P.E.  
1-26-05

**ENGINEER**

THAD F. DUNCAN, P.E.  
1-25-05

DIVISION OF HIGHWAYS  
STATE OF NORTH CAROLINA

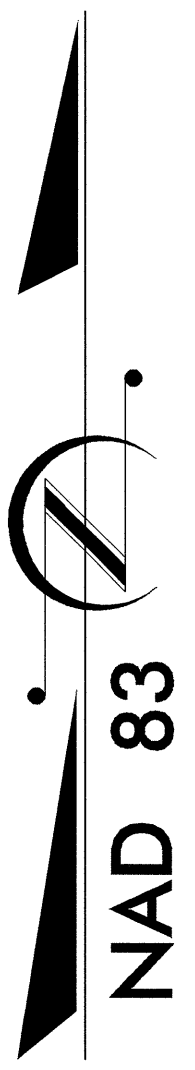
art miller  
P.E.

STATE DESIGN ENGINEER

DEPARTMENT OF TRANSPORTATION  
FEDERAL HIGHWAY ADMINISTRATION

APPROVED  
DIVISION ADMINISTRATOR

DATE



0-JAN-2005 07:29  
R:\proj\N03302\tdh  
TFDuncan AT RD212397