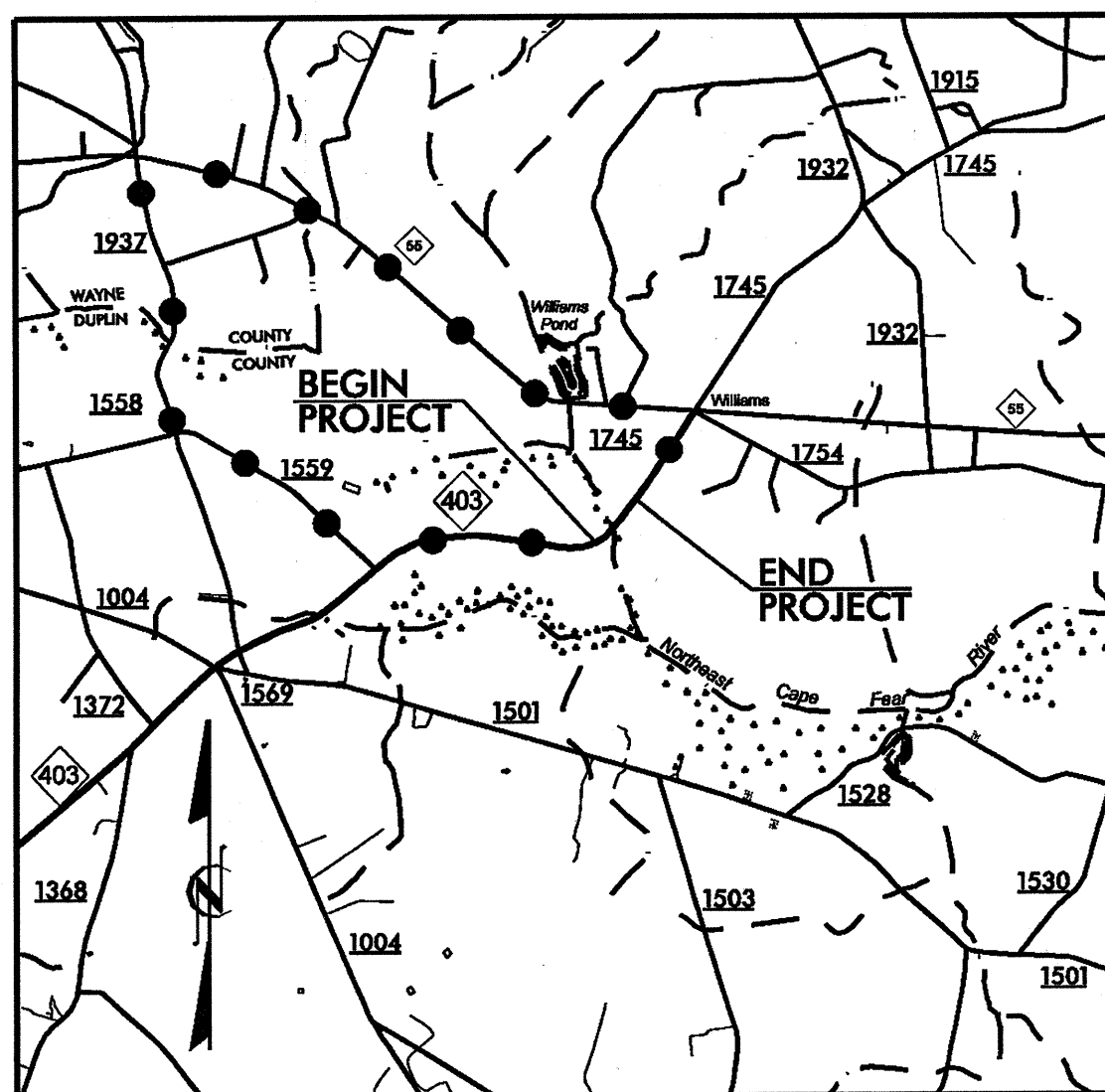


09/05/99

CONTRACT: C200969 TIP PROJECT: B-4320

See Sheet 1-A For Index of Sheets
See Sheet 1-B For Conventional Symbols



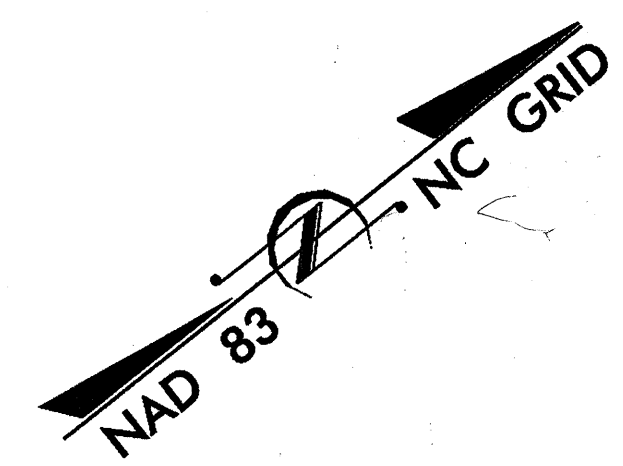
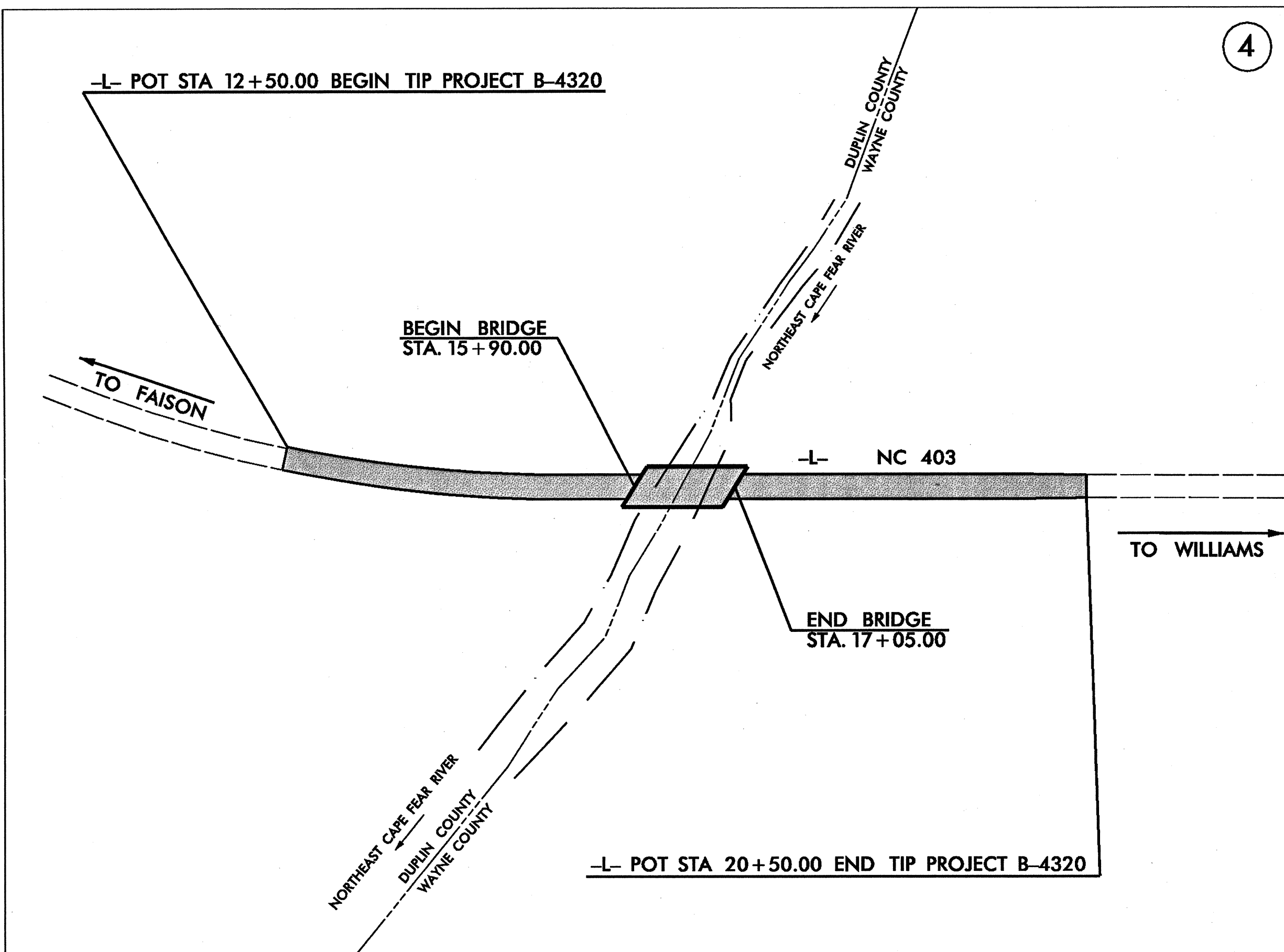
---●--- DENOTES OFF-SITE DETOUR
VICINITY MAP

STATE OF NORTH CAROLINA
DIVISION OF HIGHWAYS

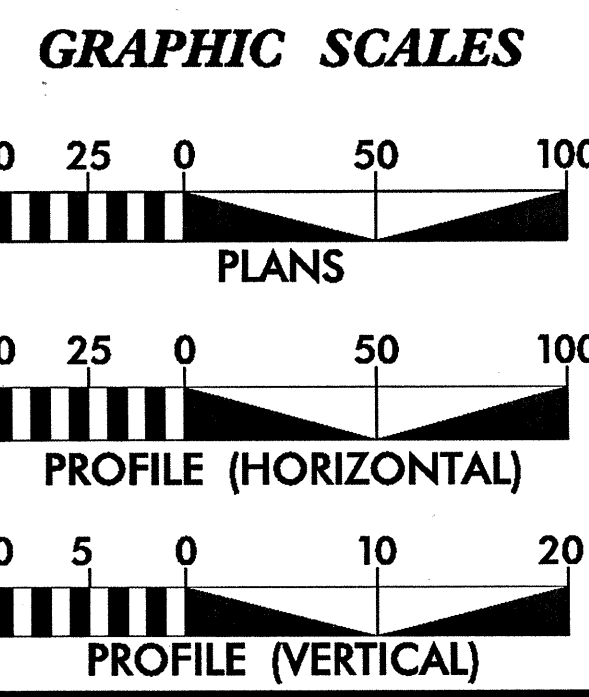
WAYNE /DUPLIN COUNTIES

**LOCATION: REPLACE BRIDGE NO. 24 AND APPROACHES
ON NC 403 OVER NE CAPE FEAR RIVER**

TYPE OF WORK: GRADING, PAVING, DRAINAGE AND STRUCTURE



STATE	STATE PROJECT REFERENCE NO.	SHEET NO.	TOTAL SHEETS
N.C.	B-4320	1	
STATE PROJ. NO.	F.A. PROJ. NO.	DESCRIPTION	
33657.1.1	BRSTP-403(3)	P.E.	
33657.2.2	BRSTP-403(3)	R /W, UTIL	
33657.3.2	BRSTP-403(100)	CONST	



DESIGN DATA

ADT 2005 =	1,800
ADT 2025 =	2,800
DHV =	10 %
D =	55 %
T =	4 % *
V =	60 MPH
* TTST 2 %	DUAL 2 %

PROJECT LENGTH

LENGTH ROADWAY TIP PROJECT B-4320	=	0.130 mi
LENGTH STRUCTURE TIP PROJECT B-4320	=	0.022 mi
TOTAL LENGTH OF TIP PROJECT B-4320	=	0.152 mi

Plans prepared in the office of:

Ramey Kemp & Associates, Inc.
4928-A Windy Hill Drive
Raleigh, North Carolina 27609
(919) 872-5115 fax (919) 878-5416

for the North Carolina Department of Transportation

2002 STANDARD SPECIFICATIONS

RIGHT OF WAY DATE:
AUGUST 26, 2003

LETTING DATE:
MARCH 15, 2005

N.C.D.O.T. CONTACT:
VIRGINIA MABRY
PROJECT DESIGN ENGINEER
DESIGN SERVICES

HYDRAULICS ENGINEER

RICHARD LEON BOLLINGER, JR.
12-21-04
P.E.

ROADWAY DESIGN ENGINEER

MATTHEW B. COPPLE
12/21/04
P.E.

**DIVISION OF HIGHWAYS
STATE OF NORTH CAROLINA**

out miller P.E.
STATE DESIGN ENGINEER

**DEPARTMENT OF TRANSPORTATION
FEDERAL HIGHWAY ADMINISTRATION**

APPROVED
DIVISION ADMINISTRATOR

DATE