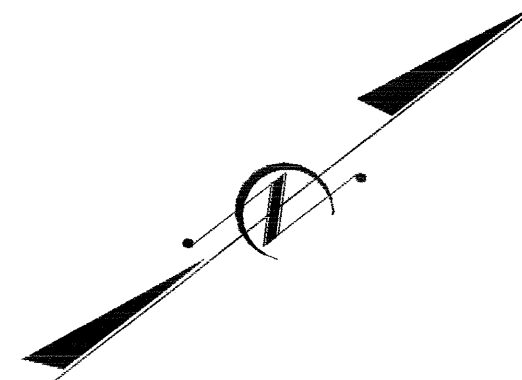
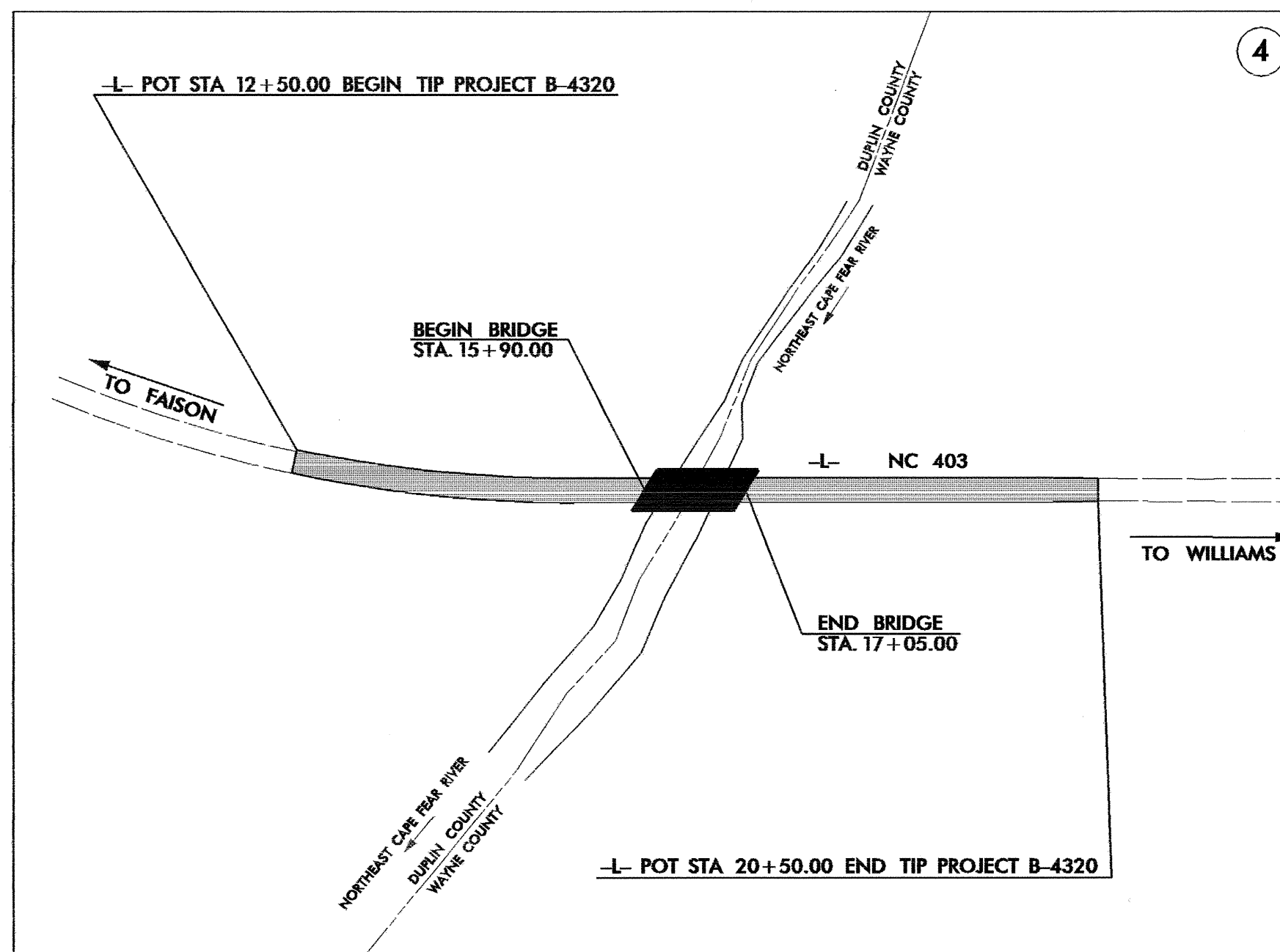


TIP PROJECT: B-4320

STATE OF NORTH CAROLINA
 DIVISION OF HIGHWAYS
 PLAN FOR PROPOSED
 HIGHWAY EROSION CONTROL
WAYNE /DUPLIN COUNTIES

**LOCATION: REPLACE BRIDGE NO. 24 AND APPROACHES
 ON NC 403 OVER NE CAPE FEAR RIVER**

TYPE OF WORK: GRADING, PAVING, DRAINAGE AND STRUCTURE

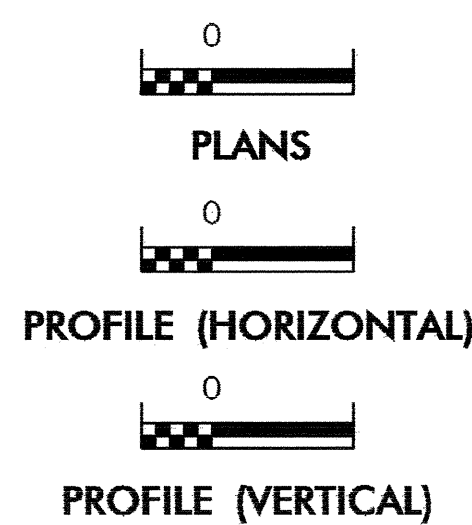


STATE	STATE PROJECT REFERENCE NO.	SHEET NO.	TOTAL SHEETS
N.C.	B-4320	EC-1	
STATE PROJ. NO.	F.A. PROJ. NO.	DESCRIPTION	

EROSION AND SEDIMENT CONTROL MEASURES

Std. #	Description	Symbol
	Reforestation	
1650.03	Temporary Silt Ditch	
1650.05	Temporary Diversion	
1605.01	Temporary Silt Fence	
1606.01	Special Sediment Control Fence	
1622.01	Temporary Berms and Slope Drains	
1650.01	Riser Basin	
1650.02	Silt Basin Type B	
1633.01	Temporary Rock Silt Check Type-A	
1633.02	Temporary Rock Silt Check Type-B	
1654.01	Temporary Rock Sediment Dam Type-A	
1654.02	Temporary Rock Sediment Dam Type-B	
1635.01	Rock Pipe Inlet Sediment Trap Type-A	
1635.02	Rock Pipe Inlet Sediment Trap Type-B	
1656.01	Rock Silt Screen	
1630.04	Stilling Basin	
	Rock Inlet Sediment Trap:	
1632.01	Type A	OR
1632.02	Type B	OR
1632.03	Type C	OR

GRAPHIC SCALE



ROADSIDE ENVIRONMENTAL UNIT
 DIVISION OF HIGHWAYS
 STATE OF NORTH CAROLINA

Prepared in the Office of:
ROADSIDE ENVIRONMENTAL UNIT
 1 South Wilmington St.
 Raleigh, NC 27611
2002 STANDARD SPECIFICATIONS

Roadway Standard Drawings

The following roadway english standards as appear in "Roadway Standard Drawings"- Roadway Design Unit - N. C. Department of Transportation - Raleigh, N. C., dated January 20, 2002 and the latest revision thereto are applicable to this project and by reference hereby are considered a part of these plans.

1605.01	Temporary Silt Fence	1633.01	Temporary Rock Silt Check Type A
1606.01	Special Sediment Control Fence	1634.02	Temporary Rock Sediment Dam Type B
1622.01	Temporary Berms and Slope Drains	1635.01	Rock Pipe Inlet Sediment Trap Type A
1630.03	Temporary Silt Ditch		