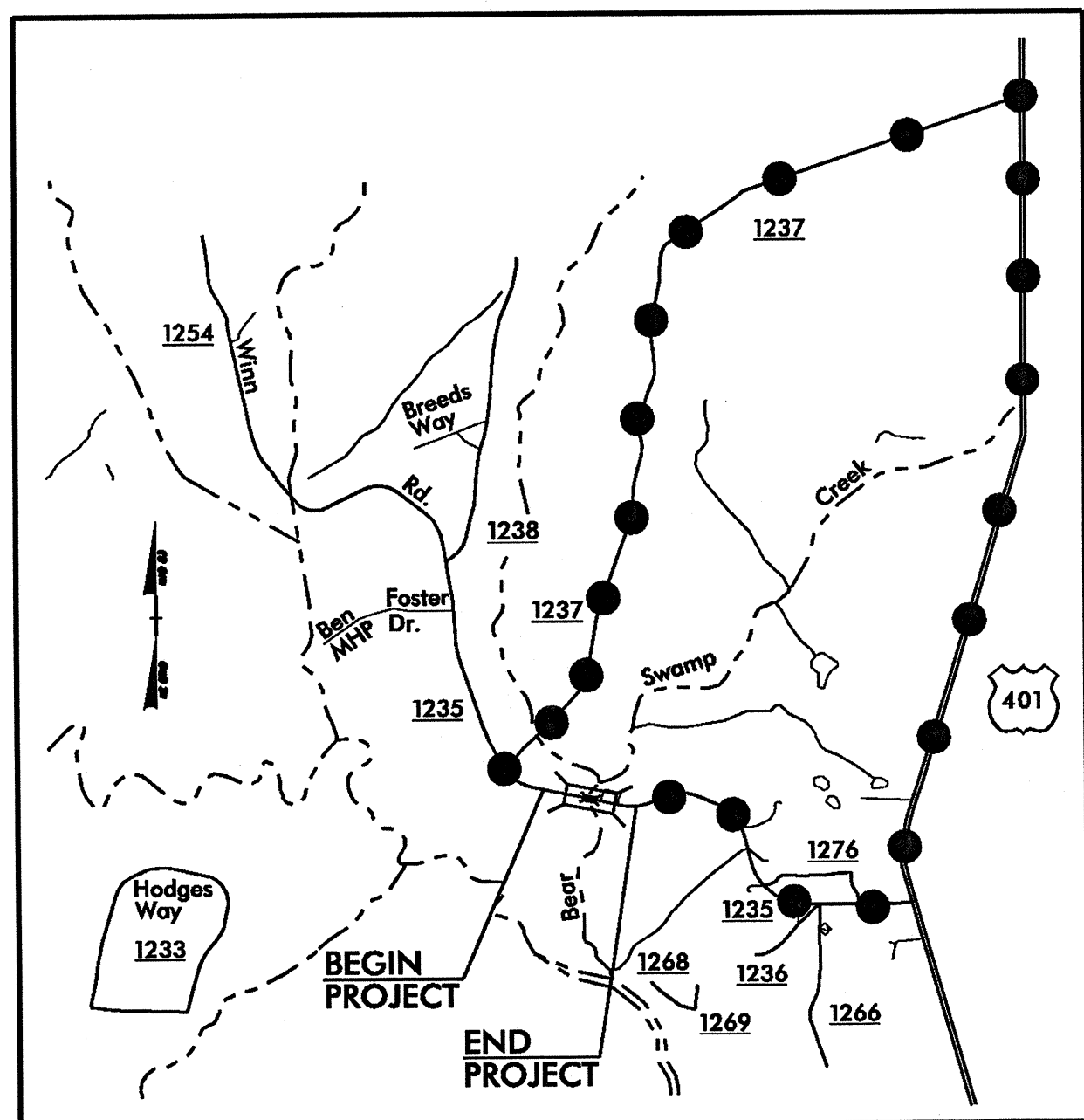


09/28/05

CONTRACT # C201187 TIP PROJECT: B-4515

See Sheet 1-A For Index of Sheets
See Sheet 1-B For Conventional Symbols



●—●—●—●— DENOTES OFF-SITE DETOUR
VICINITY MAP

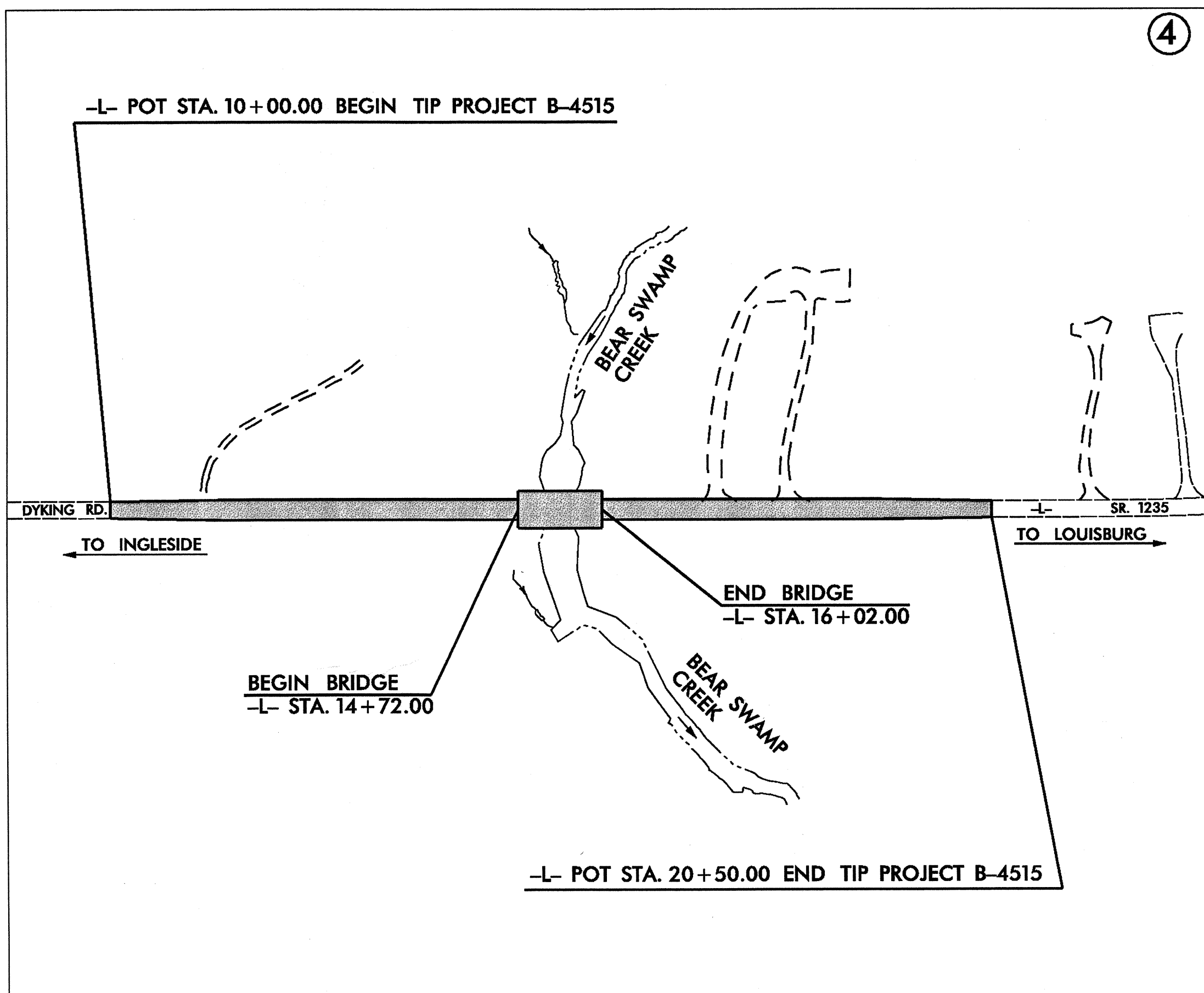


STATE OF NORTH CAROLINA
DIVISION OF HIGHWAYS

FRANKLIN COUNTY

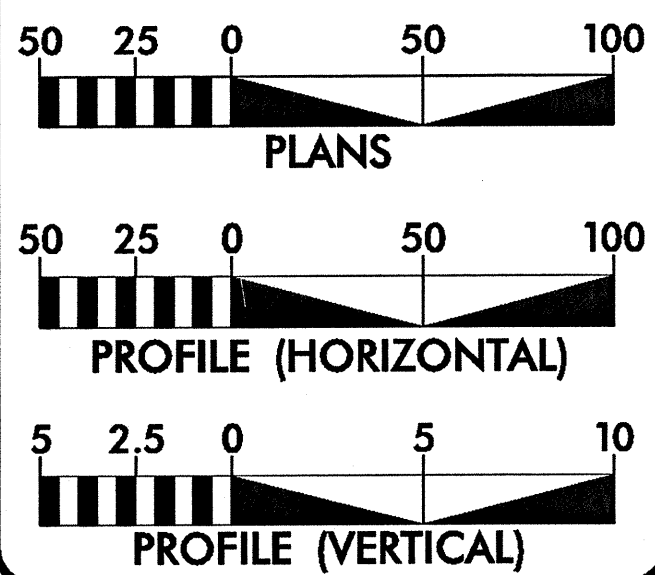
**LOCATION: BRIDGE NO. 40 AND APPROACHES
ON SR 1235 OVER BEAR SWAMP CREEK**

**TYPE OF WORK: GRADING, PAVING, DRAINAGE AND
STRUCTURE**



STATE	STATE PROJECT REFERENCE NO.	SHEET NO.	TOTAL SHEETS
N.C.	B-4515	1	
STATE PROJ. NO.	F.A. PROJ. NO.	DESCRIPTION	
33740.1.1	BRZ-1235(1)	P.E.	
33740.2.1	BRZ-1235(1)	RW, UTIL	
33740.3.1	BRZ-1235(2)	CONST.	

GRAPHIC SCALES




DESIGN DATA

ADT 2005 = 1,350
ADT 2025 = 2,100
DHV = 13 %
D = 60 %
T = 3 % *
V = 60 MPH
* TTST 1 % DUAL 2 %

PROJECT LENGTH

LENGTH ROADWAY TIP PROJECT B-4515 = 0.174 mi
LENGTH STRUCTURE TIP PROJECT B-4515 = 0.025 mi
TOTAL LENGTH OF TIP PROJECT B-4515 = 0.199 mi

Plans prepared in the office of:



Ramey Kemp & Associates, Inc.
4928-A Windy Hill Drive
Raleigh, North Carolina 27609
(919) 872-5185 fax (919) 878-5416

for the North Carolina Department of Transportation


2002 STANDARD SPECIFICATIONS

RIGHT OF WAY DATE:
JANUARY 16, 2004


LETTING DATE:
MARCH 15, 2005

N.C.D.O.T. CONTACT:
VIRGINIA MABRY
PROJECT DESIGN ENGINEER
DESIGN SERVICES

HYDRAULICS ENGINEER



RICHARD LEON BOLLINGER, JR. 1/12/05 P.E.



MATTHEW B. COPPLE 1/12/05 P.E.

**DIVISION OF HIGHWAYS
STATE OF NORTH CAROLINA**

STATE DESIGN ENGINEER

DEPARTMENT OF TRANSPORTATION
FEDERAL HIGHWAY ADMINISTRATION

APPROVED
DIVISION ADMINISTRATOR

DATE