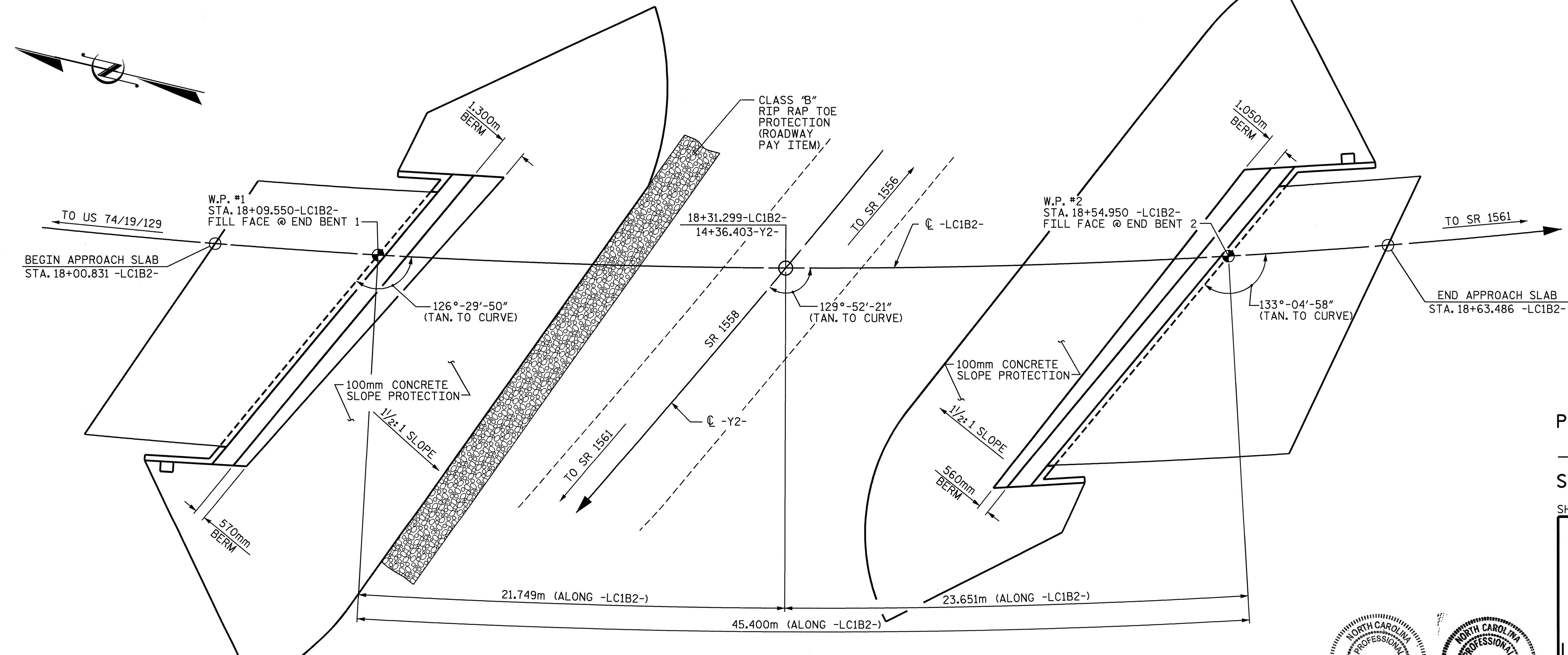
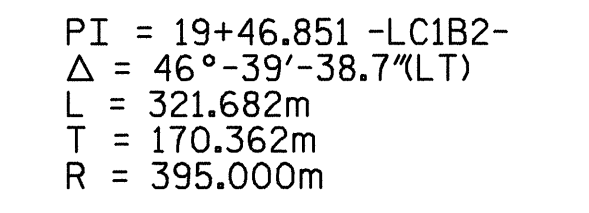



HORIZONTAL CURVE DATA



PLAN
(PILES NOT SHOWN FOR CLARITY)

PROJECT NO. R-0977A
CHEROKEE COUNTY
 STATION: 18+31.299 -LC1B2-
14+36.403 -Y2-
 SHEET 1 OF 4 BRIDGE # 269

STATE OF NORTH CAROLINA
 DEPARTMENT OF TRANSPORTATION
 RALEIGH
**GENERAL DRAWING
 FOR BRIDGE ON US 64
 OVER SR 1558 BETWEEN
 US 74/19/129 & SR 1561**



DRAWN BY: T.A. WALTER DATE: 10/21/04
 CHECKED BY: L.E. SUTTON DATE: 11/17/04

REVISIONS						SHEET NO.	
NO.	BY:	DATE:	NO.	BY:	DATE:	S-50	
1			3			TOTAL	230
2			4				