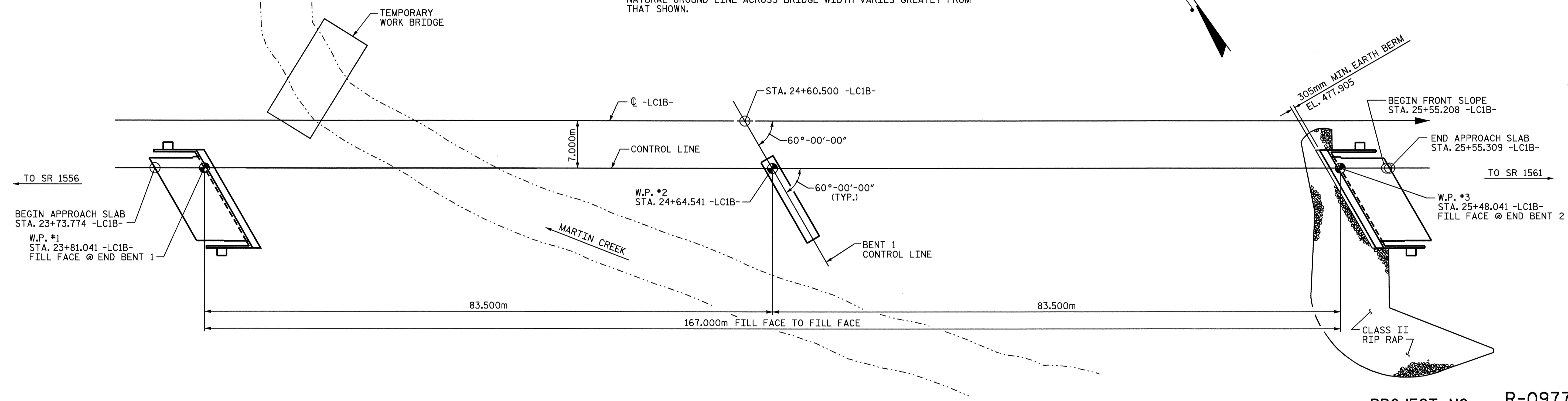



GRADE DATA
 P.I. = 22+23.716 -LC1B-
 EL. = 480.790
 + 0.6418 %

GRADE DATA
 P.I. = 25+68.871 -LREV-
 = 26+26.000 -LC1B-
 EL. = 483.372
 VC = 160.00
 + 0.6418 % + 3.9856 %

SECTION ALONG CONTROL LINE

SECTIONS AT END BENTS AND BENTS ARE TAKEN AT RIGHT ANGLES
 NATURAL GROUND LINE ACROSS BRIDGE WIDTH VARIES GREATLY FROM THAT SHOWN.



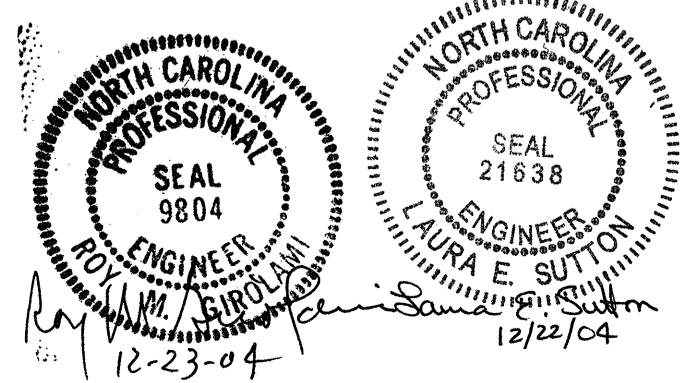
PLAN

(COLUMNS AND DRILLED PIERS NOT SHOWN FOR CLARITY)

PROJECT NO. R-0977A
CHEROKEE COUNTY
 STATION: 24+60.500 -LC1B-

SHEET 1 OF 3 BRIDGE # 270

STATE OF NORTH CAROLINA
 DEPARTMENT OF TRANSPORTATION
 RALEIGH
**GENERAL DRAWING
 FOR BRIDGE ON US 64
 OVER MARTIN CREEK
 BETWEEN
 SR 1556 AND SR 1561**



DRAWN BY : T.A. WALTER DATE : 12/02/04
 CHECKED BY : L.E. SUTTON DATE : 12/02/04

REVISIONS						SHEET NO.
NO.	BY:	DATE:	NO.	BY:	DATE:	S-79
1			3			TOTAL SHEETS
2			4			230