

STATE OF NORTH CAROLINA  
DIVISION OF HIGHWAYS

STATE	STATE PROJECT REFERENCE NO.	SHEET NO.	TOTAL SHEETS
N.C.	B-3266		
STATE PROJ. NO.	P.A. PROJ. NO.	DESCRIPTION	
32971.1.1	MABRZ-1567(1)	PE	
32971.2.1	BRZ-1567(2)	RW/UTILITIES	
32971.3.1	BRZ-1567(3)	CONST	

**WILKES COUNTY**

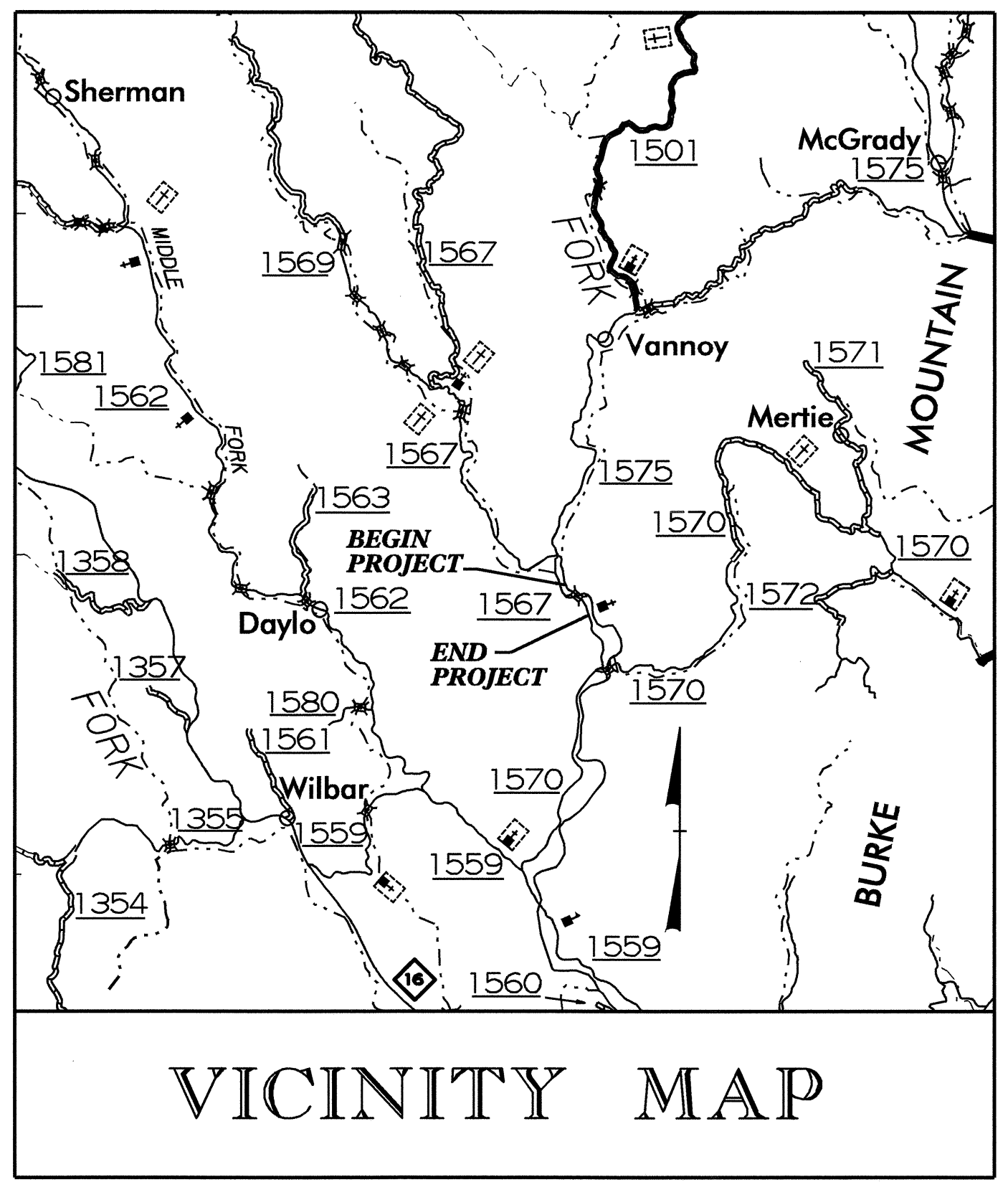
**LOCATION: BRIDGE NO. 264 OVER NORTH FORK  
REDDIES RIVER AND APPROACHES ON  
SR 1567 (VANNOY ROAD)**

**TYPE OF WORK: GRADING, DRAINAGE, PAVING AND  
STRUCTURE**


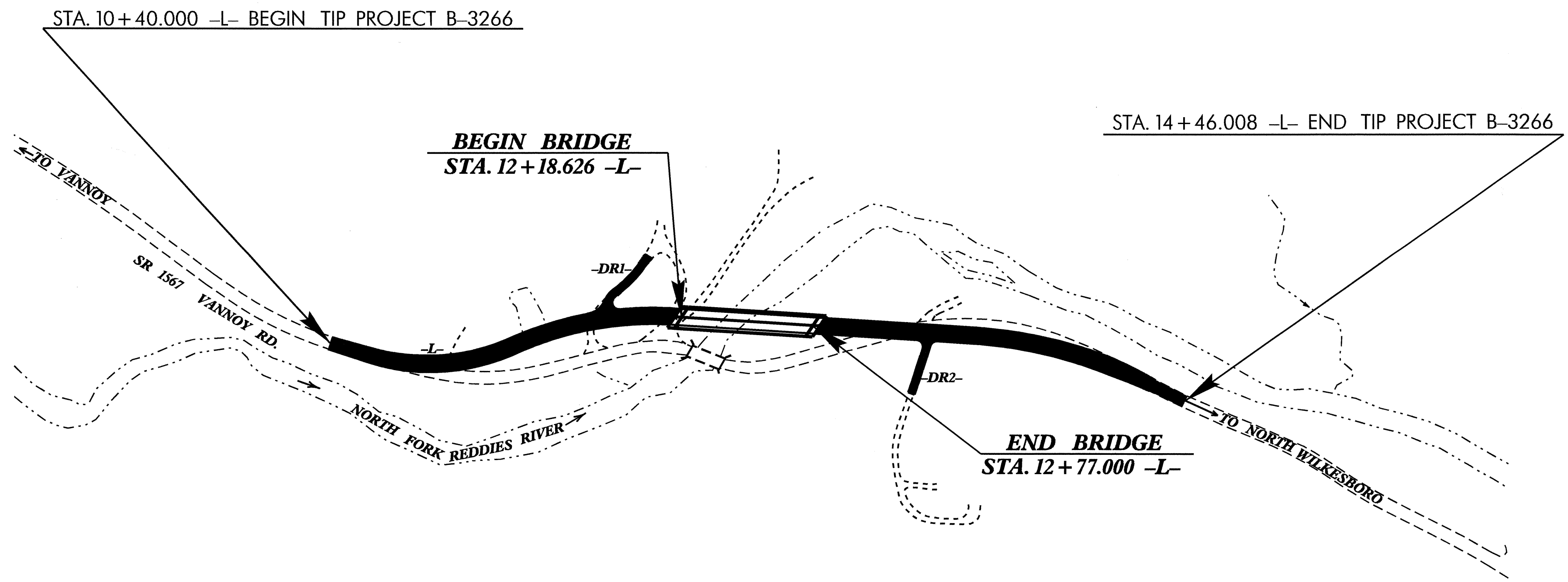


**CONTRACT: C201120 TIP PROJECT: B-3266**

**STRUCTURE**



VICINITY MAP



**DESIGN DATA**

ADT 2005 =	481
ADT 2025 =	773
DHV =	10 %
D =	60 %
T =	3 % *
V =	50 km/h
* TTST 1 %	DUAL 2 %

**PROJECT LENGTH**

LENGTH ROADWAY TIP PROJECT B-3266 =	0.348 km
LENGTH STRUCTURE TIP PROJECT B-3266 =	0.058 km
TOTAL LENGTH TIP PROJECT B-3266 =	0.406 km

Prepared In the Office of:  
**DIVISION OF HIGHWAYS**

2002 STANDARD SPECIFICATIONS

**LETTING DATE:**  
FEBRUARY 15, 2005

**JOHN C. FRYE, P.E.**  
PROJECT ENGINEER

**BRIAN C. HANKS, P.E.**  
PROJECT DESIGN ENGINEER

**STRUCTURE DESIGN UNIT**  
1000 BIRCH RIDGE DRIVE  
RALEIGH, NC 27610

*Gregory R. Penwell*  
12.14.04

**DIVISION OF HIGHWAYS**  
STATE OF NORTH CAROLINA

P.E.  
STATE DESIGN ENGINEER

**DEPARTMENT OF TRANSPORTATION**  
FEDERAL HIGHWAY ADMINISTRATION

APPROVED  
DIVISION ADMINISTRATOR

DATE