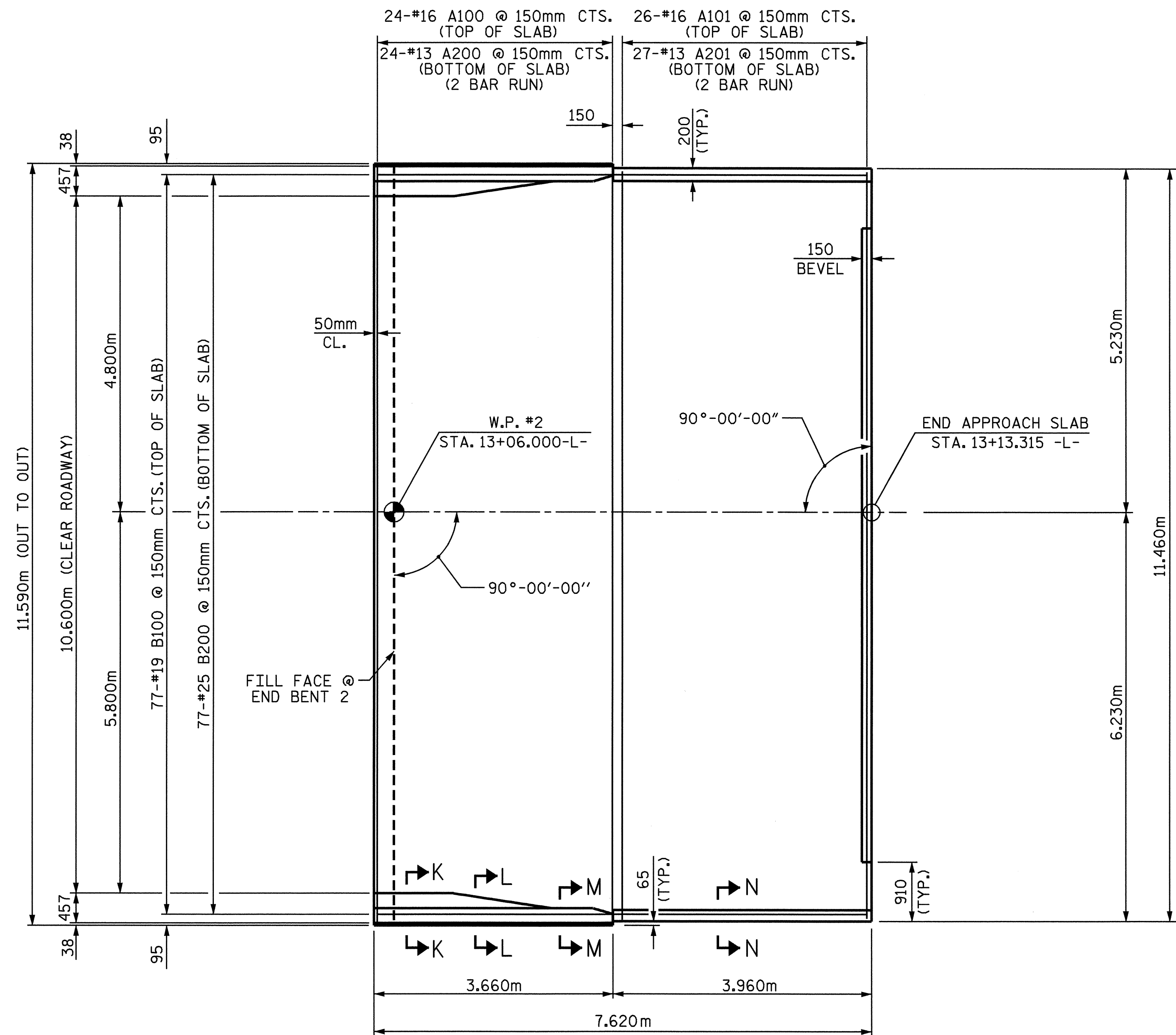


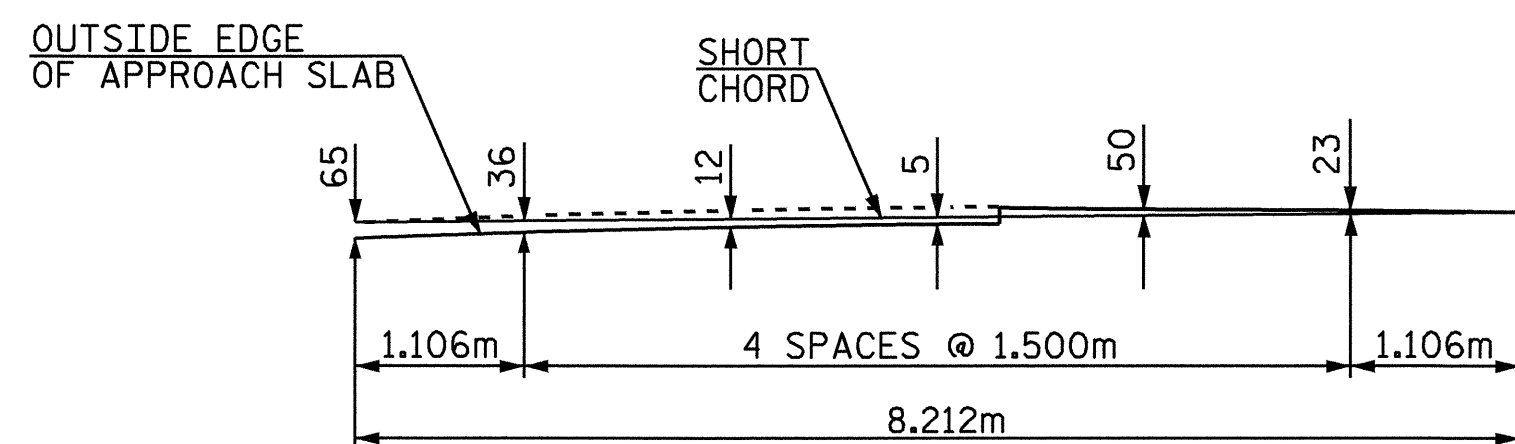
PLAN @ END BENT 1

TOP & BOTTOM "A" BARS SPACED RADIALLY ALONG C<sub>L-L</sub>

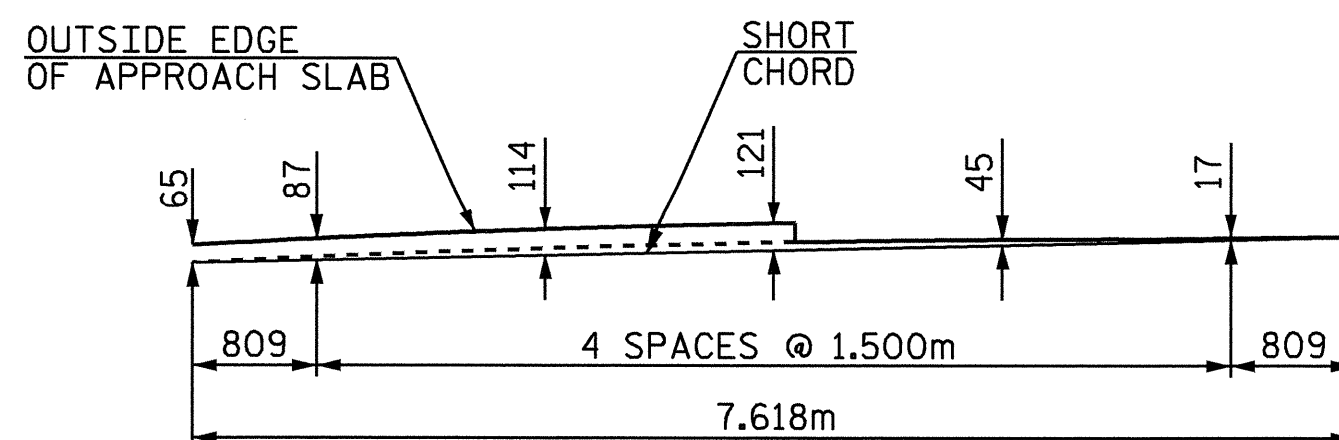
\* RADIAL DIMENSIONS



PLAN @ END BENT 2



LEFT SIDE



RIGHT SIDE


ARC OFFSETS ALONG OUTSIDE EDGE OF APPROACH SLAB @ END BENT 1

PROJECT NO. B-3376  
WAKE COUNTY  
 STATION: 12+90.000 -L-

SHEET 1 OF 4

STATE OF NORTH CAROLINA  
 DEPARTMENT OF TRANSPORTATION  
 RALEIGH

BRIDGE APPROACH  
 SLAB FOR FLEXIBLE  
 PAVEMENT WITH  
 BARRIER RAIL



DRAWN BY: M.K. BEARD DATE: 05/11/04  
 CHECKED BY: A.K. PATEL DATE: 06/07/04

27-OCT-2004 14:18  
 W:\squads\B3376\FinalPlans\B-3376.sd..AS..01.dgn  
 srackley

REVISIONS						SHEET NO.	
NO.	BY:	DATE:	NO.	BY:	DATE:	S-20	
1			3			TOTAL SHEETS	
2			4			23	