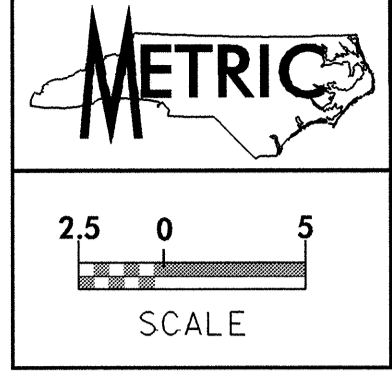


042597



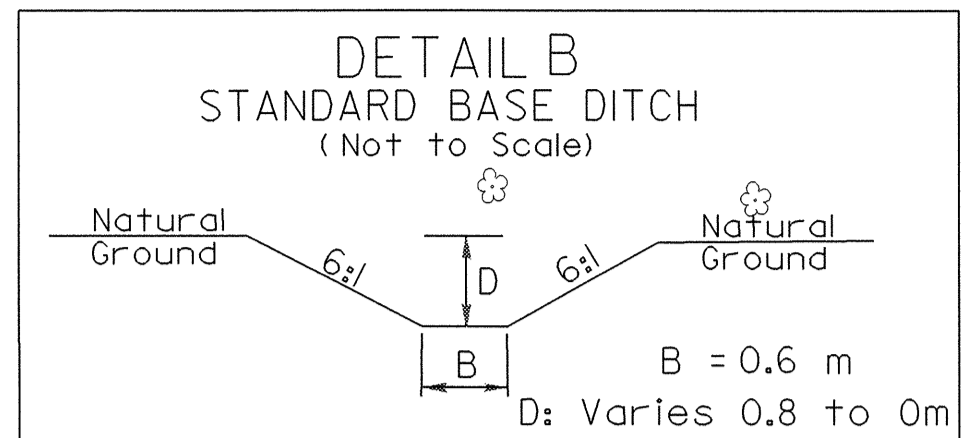
PROJECT REFERENCE NO. U-2913B SHEET NO. UO-3

UTILITIES BY OTHERS

NOTE: ALL PROPOSED UTILITY WORK SHOWN ON THIS SHEET WILL BE DONE BY OTHERS

-L-

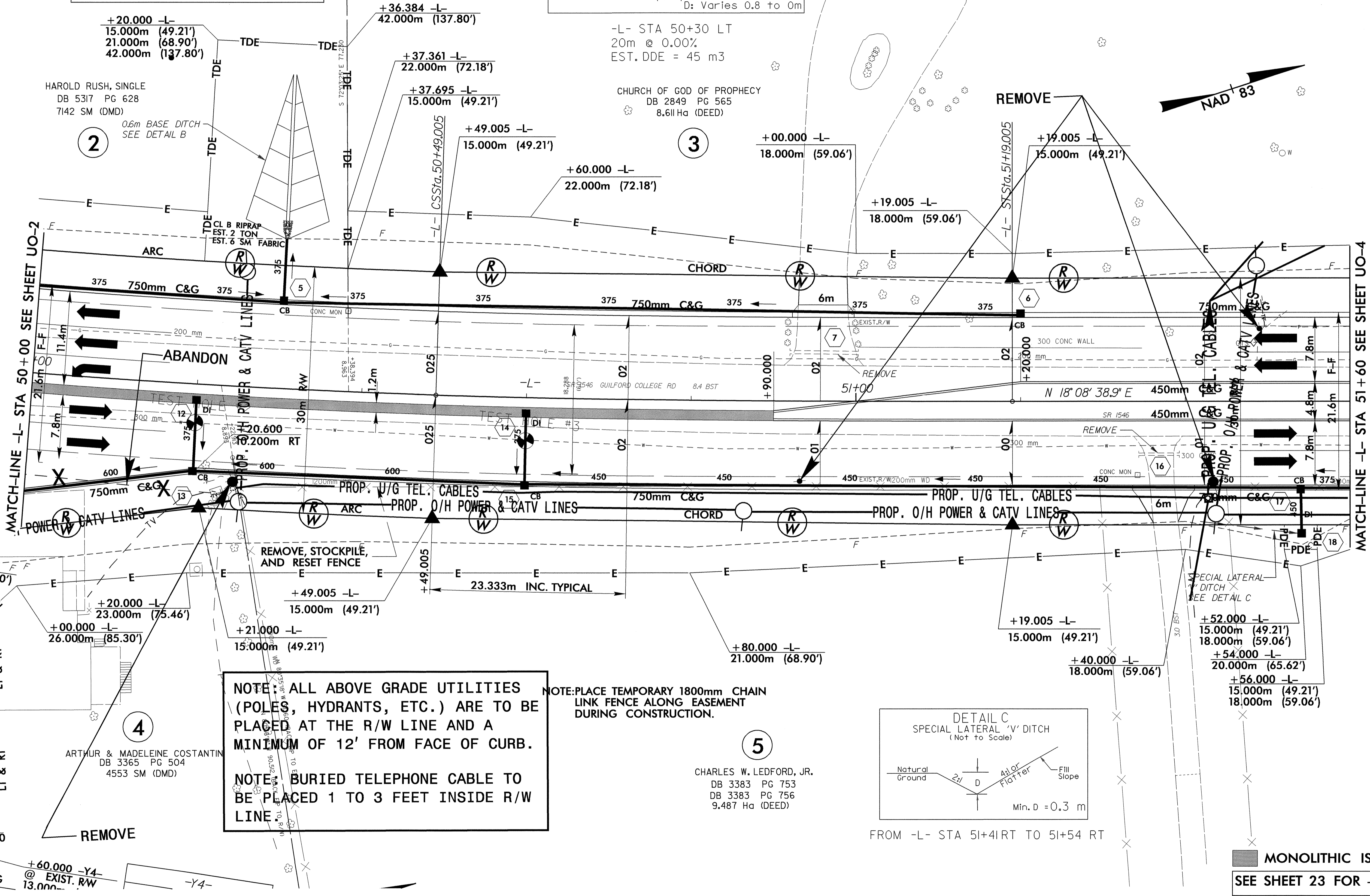
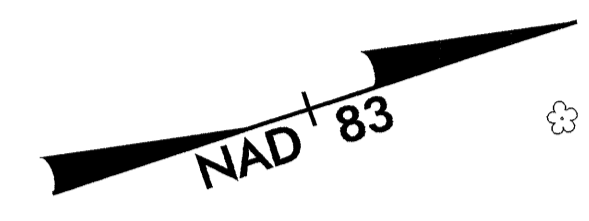
PI Sta 49+36.17	Pls Sta 50+72.340
$\Delta = 12^{\circ} 04' 42.2''$ (LT)	$\Theta_s = 1^{\circ} 51' 55.6''$
$L = 226.618$	$L_s = 70.000$
$T = 113.731$	$LT = 46.669$
$R = 1,075.000$	$ST = 23.336$
SE = SEE PLANS	



-L- STA 50+30 LT
20m @ 0.00%
EST. DDE = 45 m3

CHURCH OF GOD OF PROPHECY
DB 2849 PG 565
8.611 Ha (DEED)

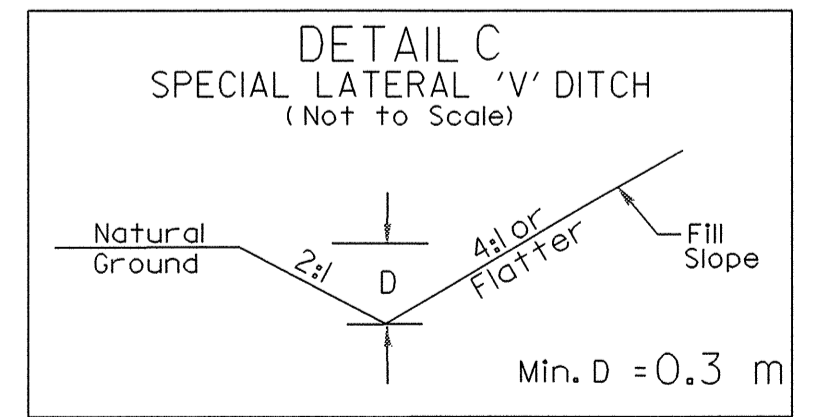
3



NOTE: ALL ABOVE GRADE UTILITIES (POLES, HYDRANTS, ETC.) ARE TO BE PLACED AT THE R/W LINE AND A MINIMUM OF 12' FROM FACE OF CURB.

NOTE: BURIED TELEPHONE CABLE TO BE PLACED 1 TO 3 FEET INSIDE R/W LINE.

NOTE: PLACE TEMPORARY 1800mm CHAIN LINK FENCE ALONG EASEMENT DURING CONSTRUCTION.



FROM -L- STA 51+41RT TO 51+54 RT

5

CHARLES W. LEDFORD, JR.
DB 3383 PG 753
DB 3383 PG 756
9.487 Ha (DEED)

MONOLITHIC ISLAND
SEE SHEET 23 FOR -L- PROFILE

REVISIONS

ID PAVING
- STA -
+60.000 -Y4-
@ EXIST. RW
13.000

07-07-2004 13:58
C:\projects\2913bs\UO3.plt
ds14556