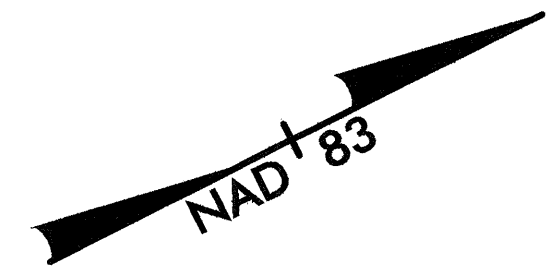




PROJ. REFERENCE NO.	SHEET NO.
U-2913B	TCP-10

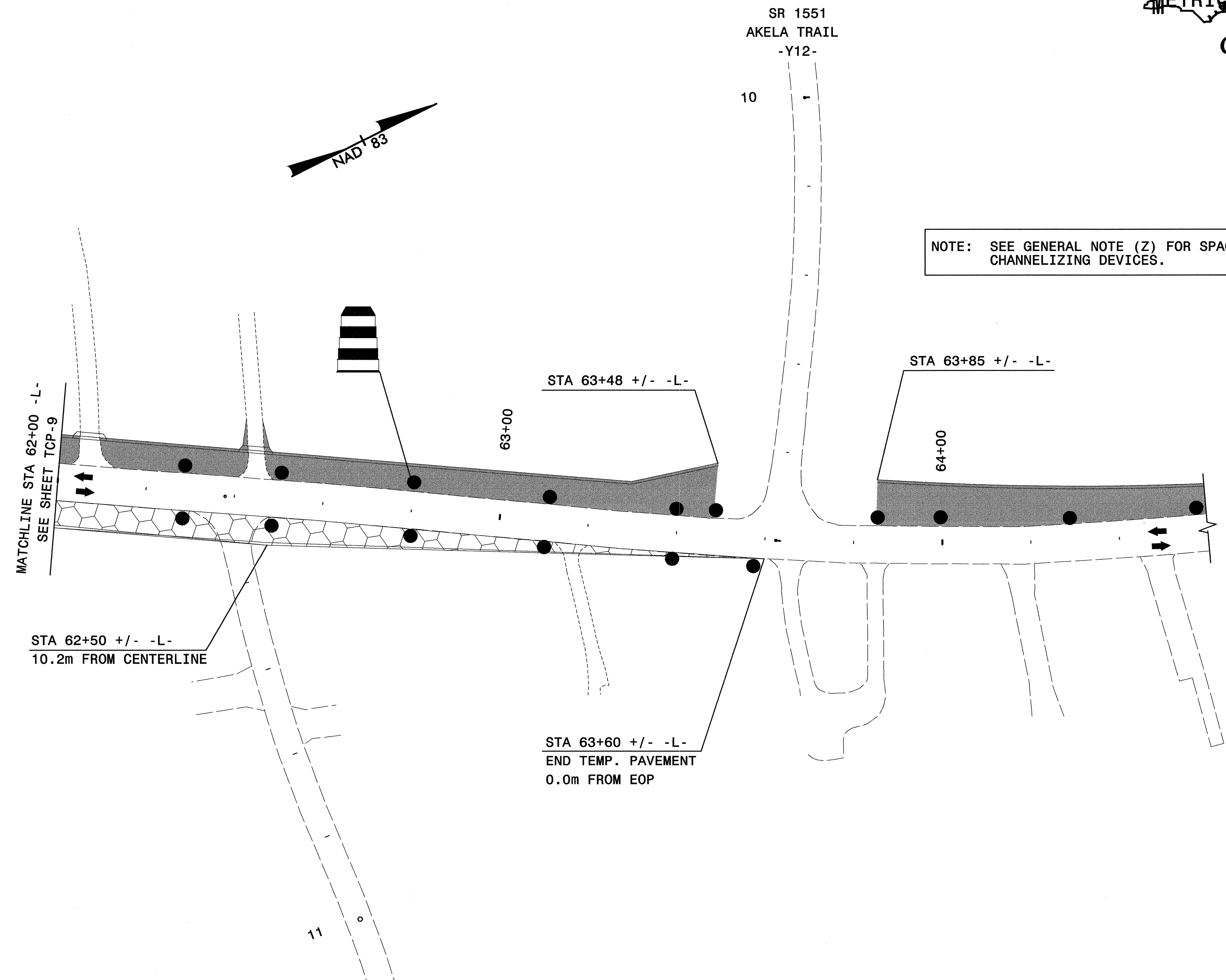
GREENHORNE & O'MARA, INC.
 5565 CENTERVIEW DRIVE, SUITE 107
 RALEIGH, NORTH CAROLINA 27606
 (919) 851-1919



SR 1551
AKELA TRAIL
-Y12-

10

NOTE: SEE GENERAL NOTE (Z) FOR SPACING OF CHANNELIZING DEVICES.



MATCHLINE STA 62+00 -L-
SEE SHEET TCP-9

STA 63+48 +/- -L-

63+00

STA 63+85 +/- -L-

64+00

STA 62+50 +/- -L-
10.2m FROM CENTERLINE

STA 63+60 +/- -L-
END TEMP. PAVEMENT
0.0m FROM EOP

11


-Y11-
SR 1699
PLEASANT HILL DR.

LEGEND

- = PROPOSED CONSTRUCTION
- = TEMPORARY ASPHALT


NOTE: SEE TYPICAL CUT SECTION ON DETAIL I-A, SHEET TCP-7 FOR PLACEMENT OF TRAFFIC CONTROL DEVICES.

APPROVED: *Donna C. Keener* DATE: 9/14/04



**DETAIL I-D
TEMPORARY PAVEMENT CONSTRUCTION**

SCALE: NONE
 DATE: 9/14/04
 DWG. BY: JSB/PMW
 DESIGN BY: JAP/PMW
 REVIEWED BY: DCK



REVISIONS	

\$\$\$\$\$SYTIME\$\$\$\$\$
 \$\$\$SERIAL\$\$\$\$\$