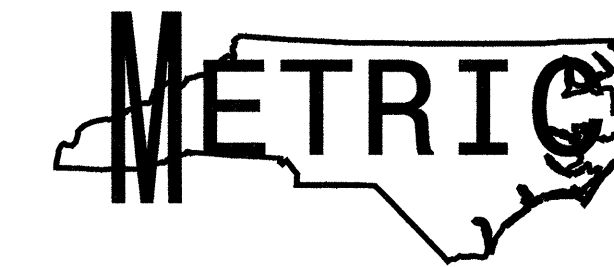


U-2913B

PROJECT: 34886.3.6

STATE OF NORTH CAROLINA
DEPARTMENT OF TRANSPORTATION



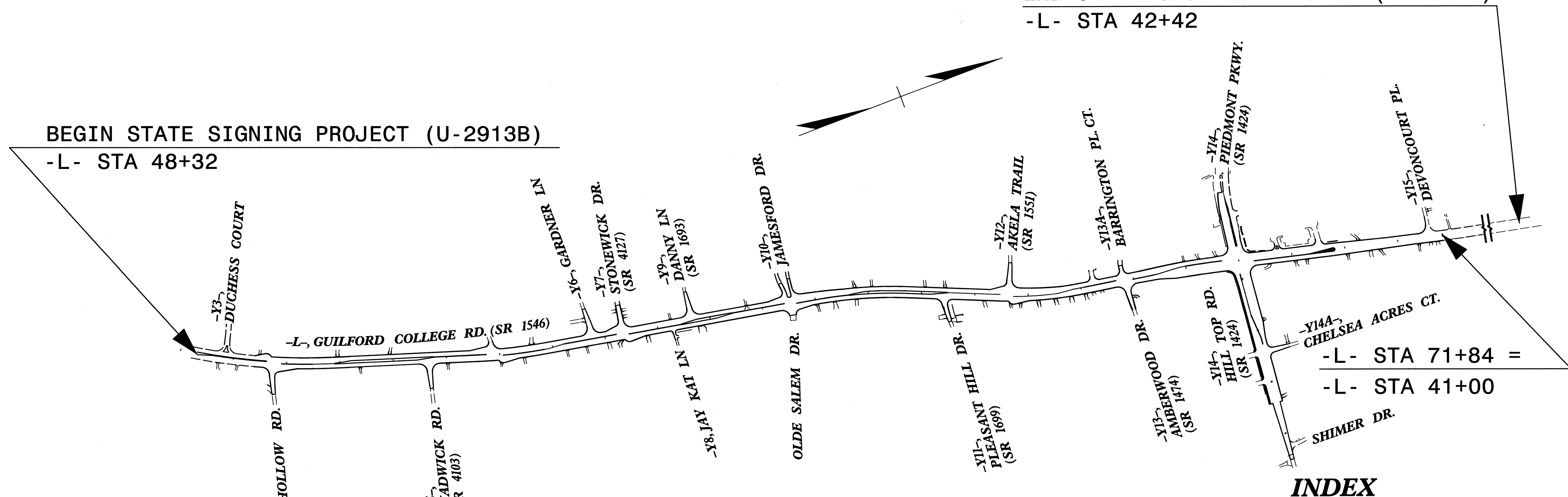
TIP NO.	SHEET NO.	TOTAL SHEETS
U-2913B	SIGN-1	
STATE PROJECT NO. 34886.3.6		
F.A. PROJECT NO. STP-1546(15)		

SIGNING PLANS
GUILFORD COUNTY

LOCATION: WIDENING OF GUILFORD COLLEGE ROAD (SR 1546) FROM NORTH
OF MACKAY ROAD (SR 1549) TO SOUTH OF WENDOVER AVE. (SR 1541)

END STATE SIGNING PROJECT (U-2913B)
-L- STA 42+42

BEGIN STATE SIGNING PROJECT (U-2913B)
-L- STA 48+32



INDEX


SHEET NO.	DESCRIPTION
1	TITLE SHEET
2	SUMMARY OF QUANTITIES and applicable ROADWAY STANDARD DRAWINGS
3	NOTES
4 and 5	E SHEETS
6 - 9	SIGN ROADWAY SHEETS

PLAN PREPARED
FOR N.C.D.O.T. BY:

MARK S. ACUFF, P.E. SIGNING ENGINEER
 GARY E. PARKER SIGNING PROJECT ENGINEER
 SIGNING PROJECT DESIGN ENGINEER
 BRETT L. MARIOTTE SIGNING DESIGNER

KO & ASSOCIATES, P.C.
Consulting Engineers
101 SCHAUB DR., SUITE #202
RALEIGH, N.C. 27606
For Division of Highways

SEAL



09-14-04