
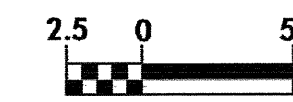
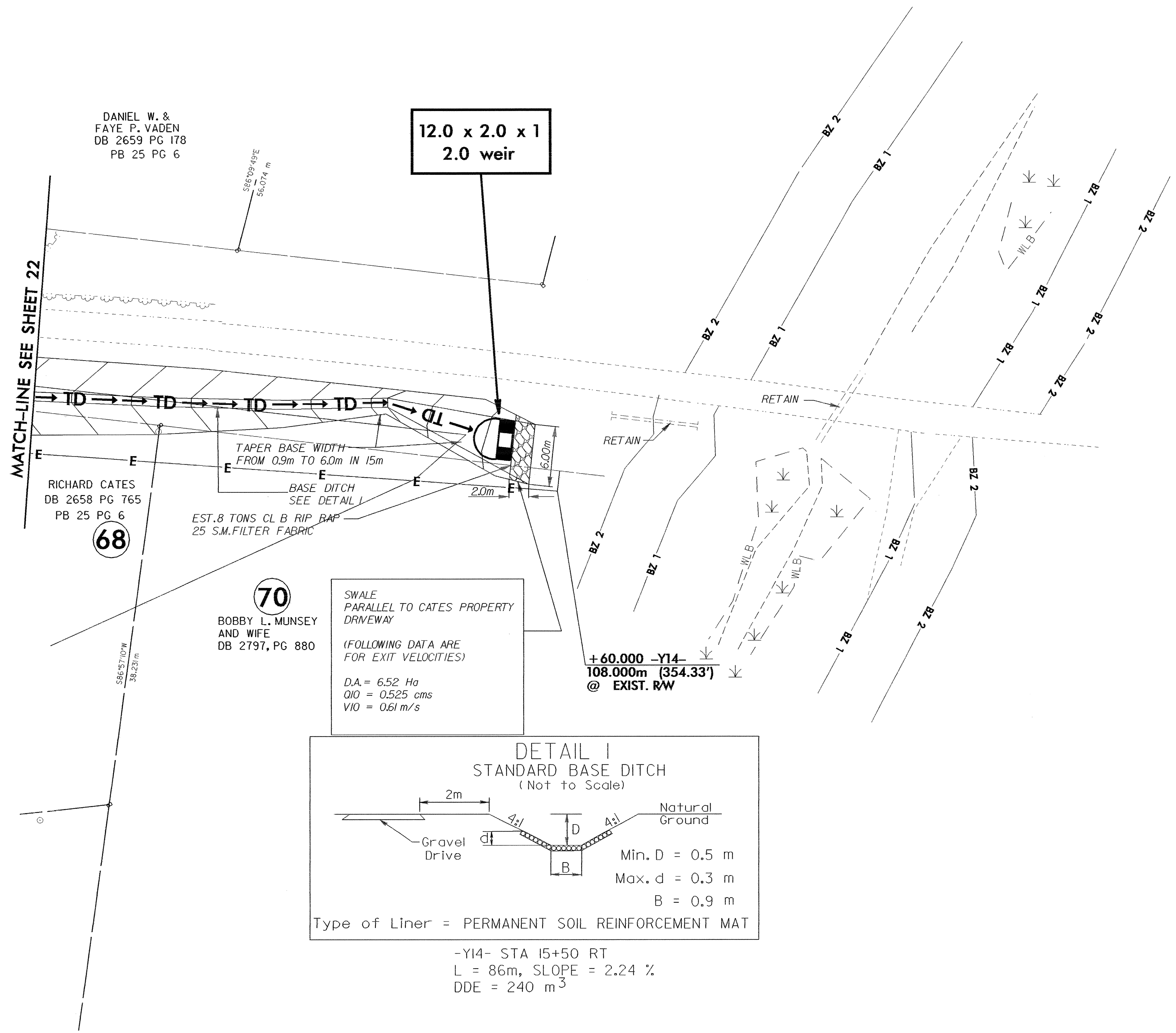


PROJECT REFERENCE NO. U-2913B		SHEET NO. EC-22/CONST.23	
R/W SHEET NO.			
ROADWAY DESIGN ENGINEER		HYDRAULICS ENGINEER	
CONST. REV.		R/W REV.	

NOTE:
PLACE TEMPORARY ROCK SEDIMENT DAMS TYPE- B
AND TEMPORARY ROCK SILT CHECKS TYPE-A AT
DRAINAGE OUTLETS.



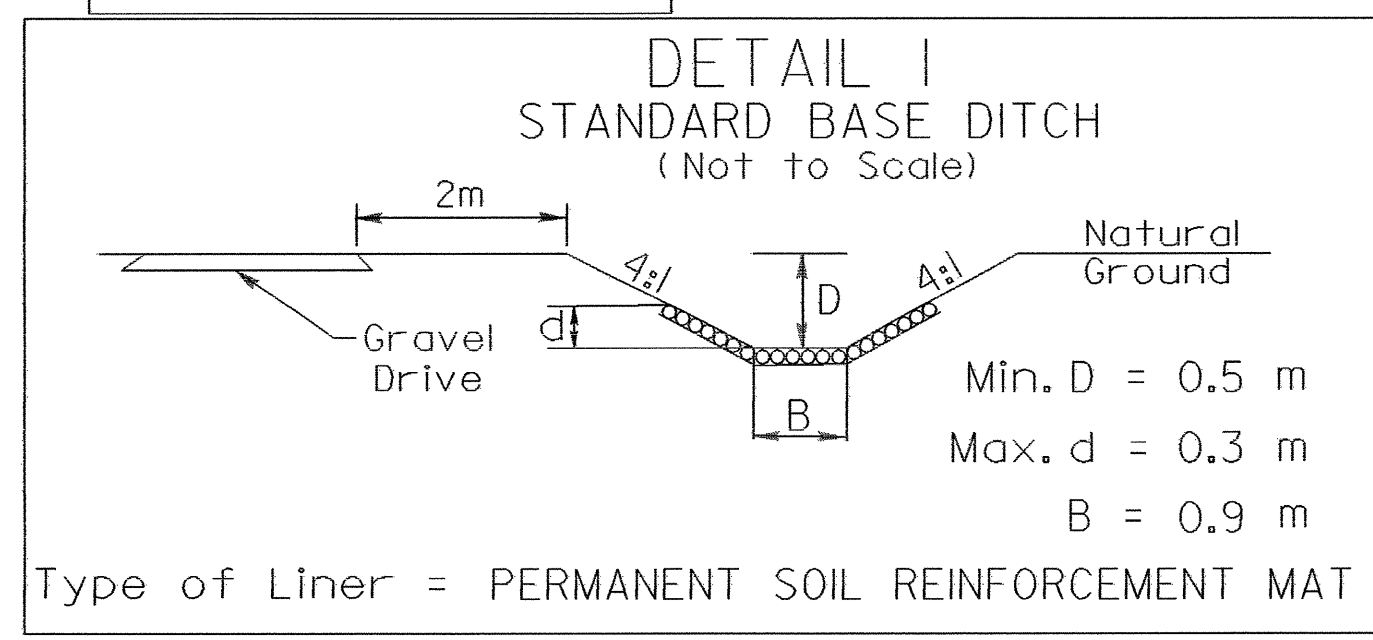
CLEARING AND GRUBBING
EROSION CONTROL FOR
CONSTRUCTION SHEET 23



SWALE
PARALLEL TO CATES PROPERTY
DRIVEWAY

(FOLLOWING DATA ARE
FOR EXIT VELOCITIES)

D.A = 6.52 Ha
Q10 = 0.525 cms
V10 = 0.61 m/s



-Y14- STA I5+50 RT
L = 86m, SLOPE = 2.24 %
DDE = 240 m³

DANIEL W. &
FAYE P. VADEN
DB 2659 PG 178
PB 25 PG 6

12.0 x 2.0 x 1
2.0 weir

RICHARD CATES
DB 2658 PG 765
PB 25 PG 6

68

70

BOBBY L. MUNSEY
AND WIFE
DB 2797, PG 880