

R-2813C

PROJECT: 8.1843601

See Sheet 1-A For Index of Sheets
See Sheet 1-B For Conventional Symbols

STATE OF NORTH CAROLINA
DIVISION OF HIGHWAYS

UTILITY CONSTRUCTION PLANS
BUNCOMBE COUNTY

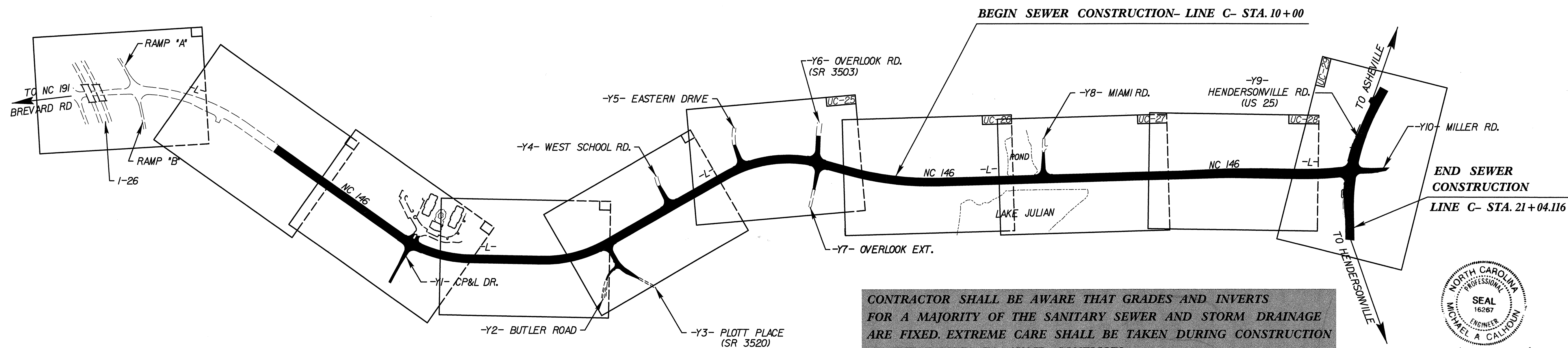
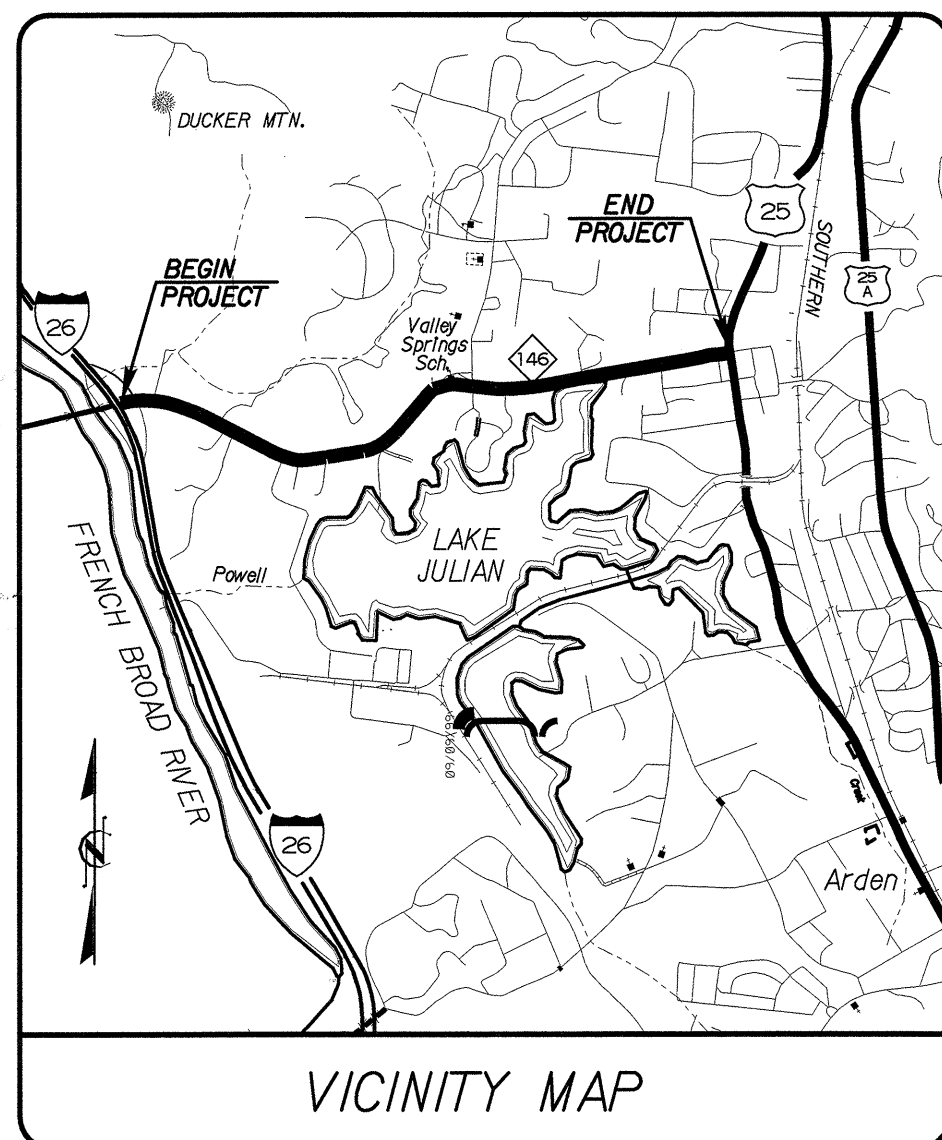

LOCATION: NC 146 (LONG SHOALS ROAD) FROM EAST OF SR 3503
(OVERLOOK ROAD) TO US 25 (HENDERSONVILLE ROAD)

TYPE OF WORK: SANITARY SEWER

METRIC

ALL DIMENSIONS IN THESE PLANS ARE IN METERS UNLESS OTHERWISE SHOWN

STATE	STATE PROJECT REFERENCE NO.	SHEET NO.
NC	R-2813C	UC-24

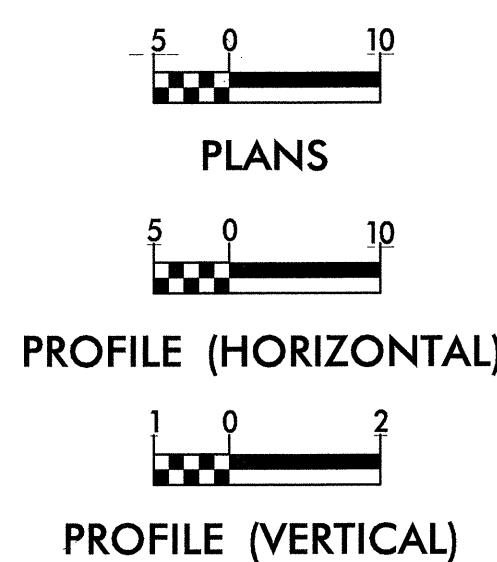


CONTRACTOR SHALL BE AWARE THAT GRADES AND INVERTS FOR A MAJORITY OF THE SANITARY SEWER AND STORM DRAINAGE ARE FIXED. EXTREME CARE SHALL BE TAKEN DURING CONSTRUCTION OF THESE PIPES TO AVOID CONFLICTS.



Michael A. Calhoun
4-26-04

GRAPHIC SCALE



SEWER OWNER

METROPOLITAN SEWERAGE DISTRICT
PROJECT ENGINEER
ROGER WATSON P.E.

PROJECT LENGTH

- SANITARY SEWER
- LINE A 10+00.000-10+44.184
 - LINE B 10+00.000-11+03.434
 - LINE C 10+00.000-21+04.116
 - LINE D 10+00.000-10+45.908
 - LINE E 10+00.000-10+27.767
 - LINE F 10+00.000-10+43.022
 - LINE G 10+00.000-10+38.036
 - LINE H 10+00.000-10+20.677

Prepared in the Office of:



Vaughn & Melton
Consulting Engineers
Park Terrace Center
1318-F Patton Avenue
Asheville, North Carolina 28806
(828) 253-2796

MICHAEL A. CALHOUN, PE
PROJECT ENGINEER

INDEX OF SHEETS

SHEET NO.	DESCRIPTION
UC-24	COVER
UC 25 THRU UC-29	PLAN/PROFILE SHEETS
UC-30	DETAILS