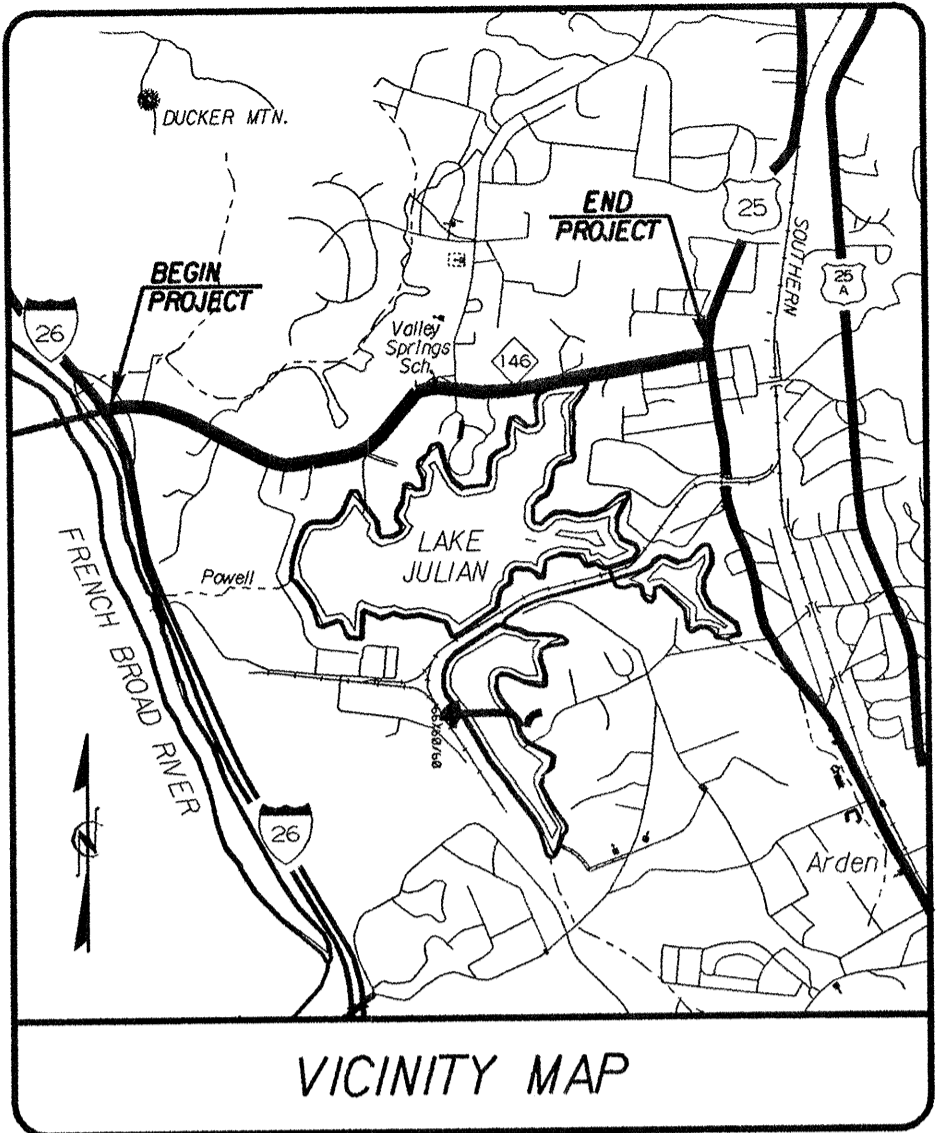


R-2813C

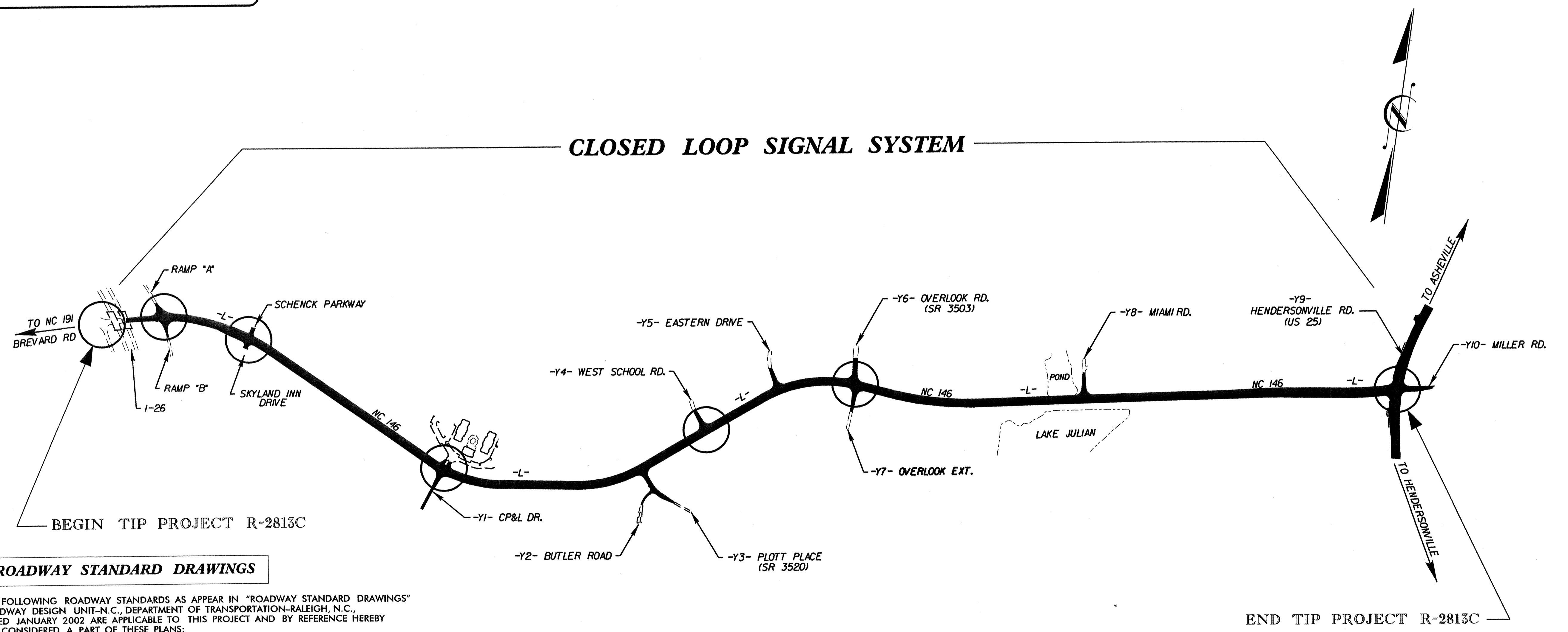


STATE OF NORTH CAROLINA
DIVISION OF HIGHWAYS

BUNCOMBE COUNTY

**LOCATION: NC 146 (LONG SHOALS ROAD) FROM EAST OF I-26
TO US 25 (HENDERSONVILLE ROAD)**


TYPE OF WORK: COMMUNICATIONS CABLE AND CONDUIT ROUTING




ROADWAY STANDARD DRAWINGS

THE FOLLOWING ROADWAY STANDARDS AS APPEAR IN "ROADWAY STANDARD DRAWINGS" ROADWAY DESIGN UNIT-N.C., DEPARTMENT OF TRANSPORTATION-RALEIGH, N.C., DATED JANUARY 2002 ARE APPLICABLE TO THIS PROJECT AND BY REFERENCE HEREBY ARE CONSIDERED A PART OF THESE PLANS:

STD. NO.	TITLE
1715.01	UNDERGROUND CONDUIT
1716.01	JUNCTION BOXES
1721.01	GUY ASSEMBLIES
1730.01	FIBER-OPTIC CABLE SPARE CABLE STORAGE
1730.02	FIBER-OPTIC CABLE CONDUIT INSTALLATION
1733.01	DELINEATOR MARKERS

PLANS PREPARED BY :

RUMMEL KLEPPER & KAHL, LLP
consulting engineers
 5800 FARINGDON PLACE SUITE 105
 RALEIGH, NORTH CAROLINA 27609-3960

FOR
DIVISION OF HIGHWAYS

Prepared for the Offices of:

 122 N. McDowell St., Raleigh, NC 27603

**COMMUNICATIONS CABLE
AND CONDUIT ROUTING PLAN**

DIVISION 13 BUNCOMBE COUNTY ASHEVILLE

PLAN DATE: 10-10-03 REVIEWED BY: D. MORTON

PREPARED BY: C.B. HOLDEN R&K PROJECT NO. 302-079-SIG1

REVISIONS	INIT.	DATE

SEAL
 NORTH CAROLINA
 PROFESSIONAL
 SEAL
 19798
 ENGINEER
 DONALD W. MORTON

Donald W. Morton 10-10-03
 SIGNATURE DATE

CADD FILE NAME: TITLECR-2003101.SIG

J:\COMNOS\302079\SIG1\CABLEROUTING\TITLE_CABLE.DGN