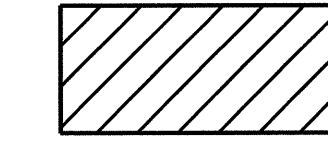


CLEARING AND GRUBBING
EROSION CONTROL FOR
CONSTRUCTION SHEET 4

NOTE:
PLACE TEMPORARY ROCK SEDIMENT DAMS TYPE - B
AND TEMPORARY ROCK SILT CHECKS TYPE - A AT
DRAINAGE OUTLETS.

ESTABLISH TEMPORARY VEGETATED
EARTHEN BERM (1.5 FT HEIGHT, 2:1 SIDE SLOPES)
OR OTHER SUITABLE DEVICE TO CONVEY
OFFSITE RUNOFF AROUND PROJECT LIMITS

NOTE: UTILIZE SPECIAL STILLING BASIN AND/OR TEMPORARY
ROCK SEDIMENT DAM TYPE - B AS STILLING BASIN
WHERE APPLICABLE.

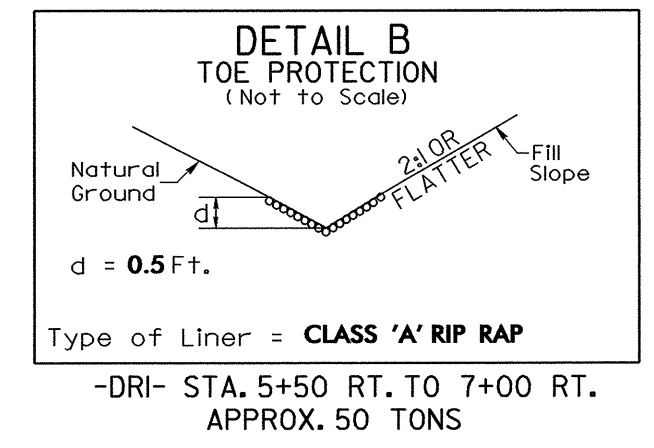
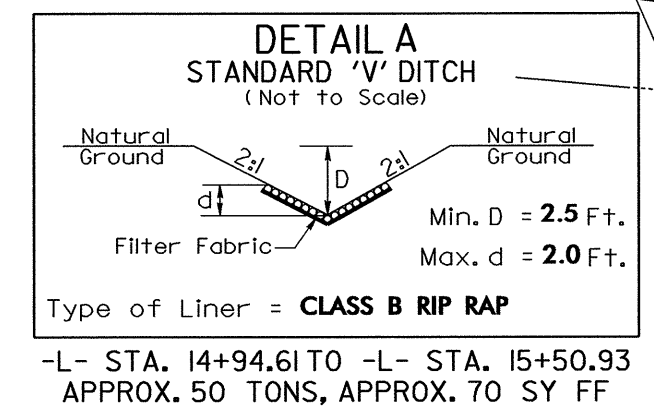
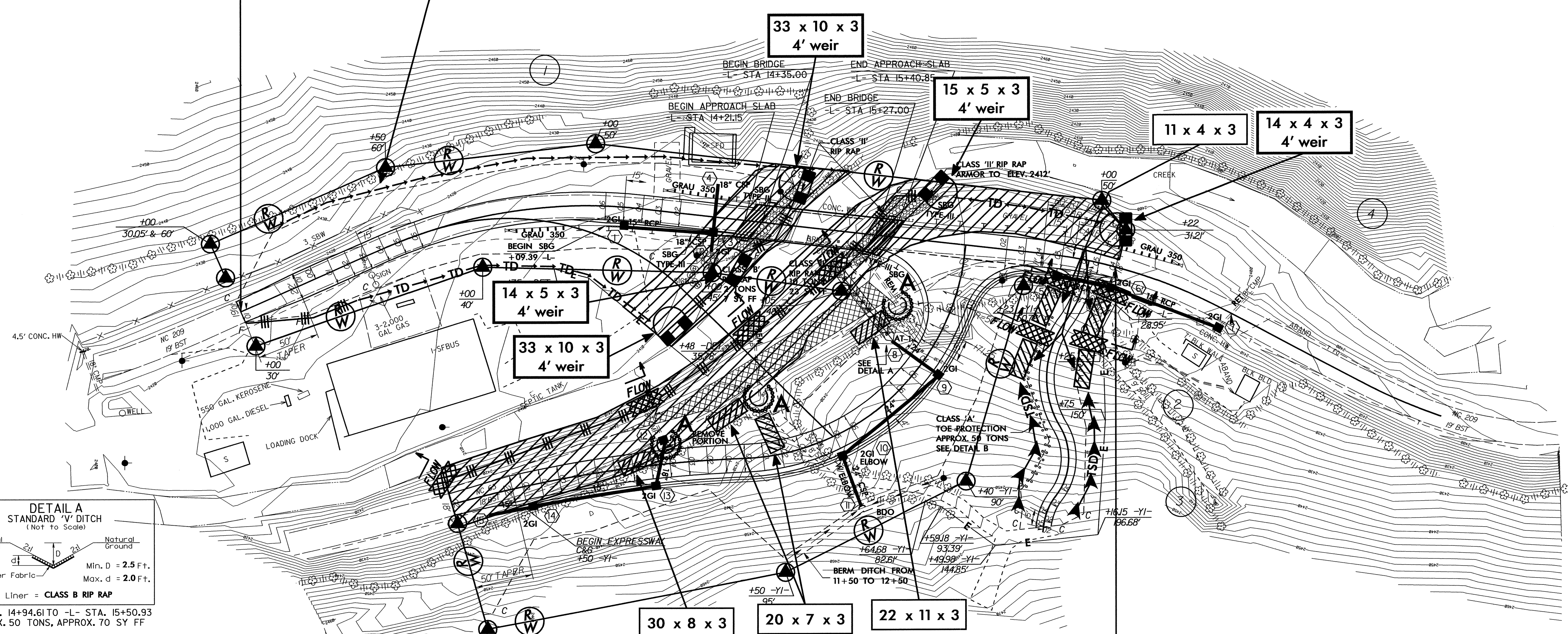


ENVIRONMENTALLY SENSITIVE AREA
SEE PROJECT SPECIAL PROVISIONS

PROJECT REFERENCE NO. B-3205	SHEET NO. EC-4/CONST.4
RW SHEET NO.	
ROADWAY DESIGN ENGINEER	HYDRAULICS ENGINEER



STA. 10+00.00 -L- BEGIN STATE PROJECT B-3205



NOTE: ALL UNDERGROUND
STORAGE TANKS HAVE
BEEN REMOVED

STA 17+22.00 -L- END STATE PROJECT B-3205
END EXPRESSWAY C&G

