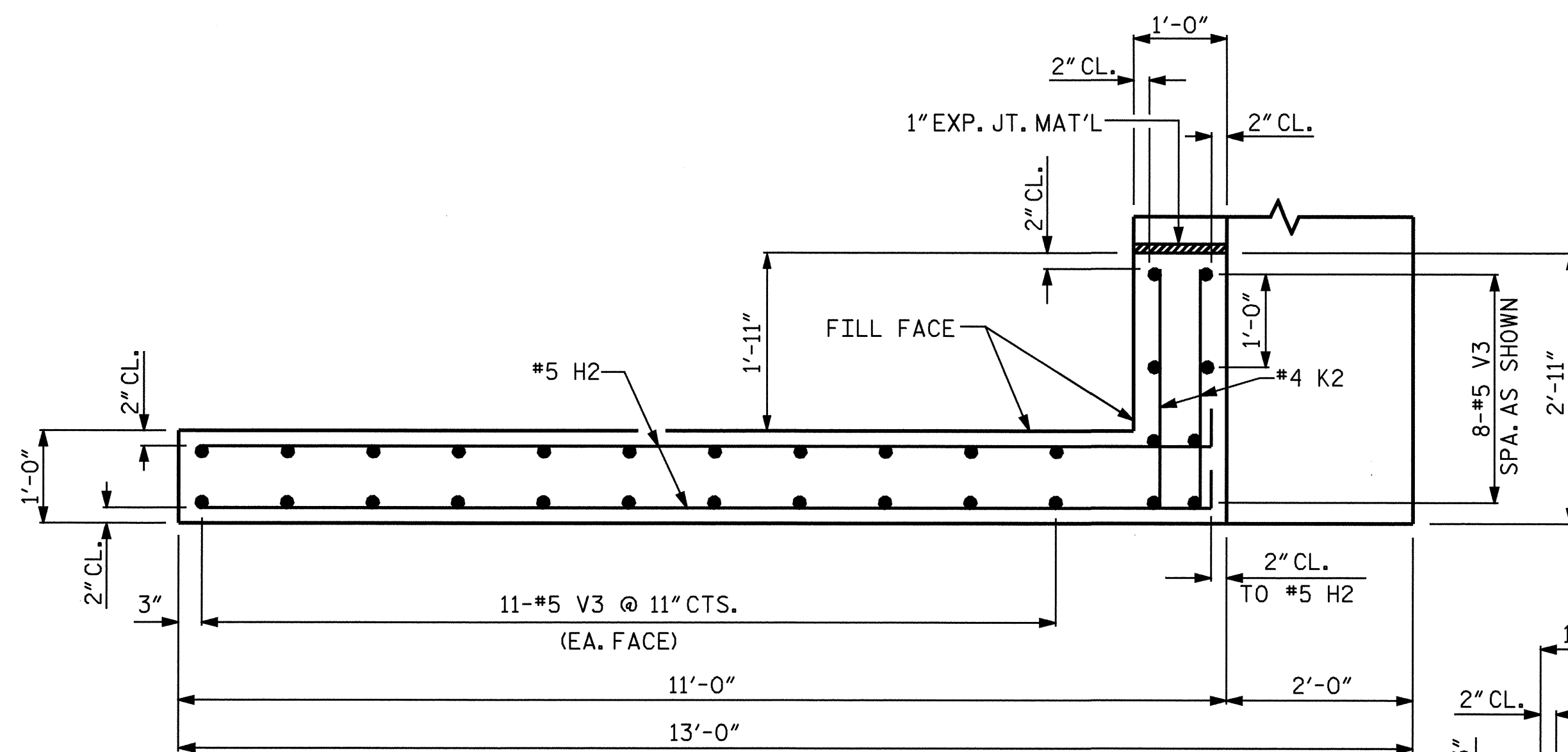
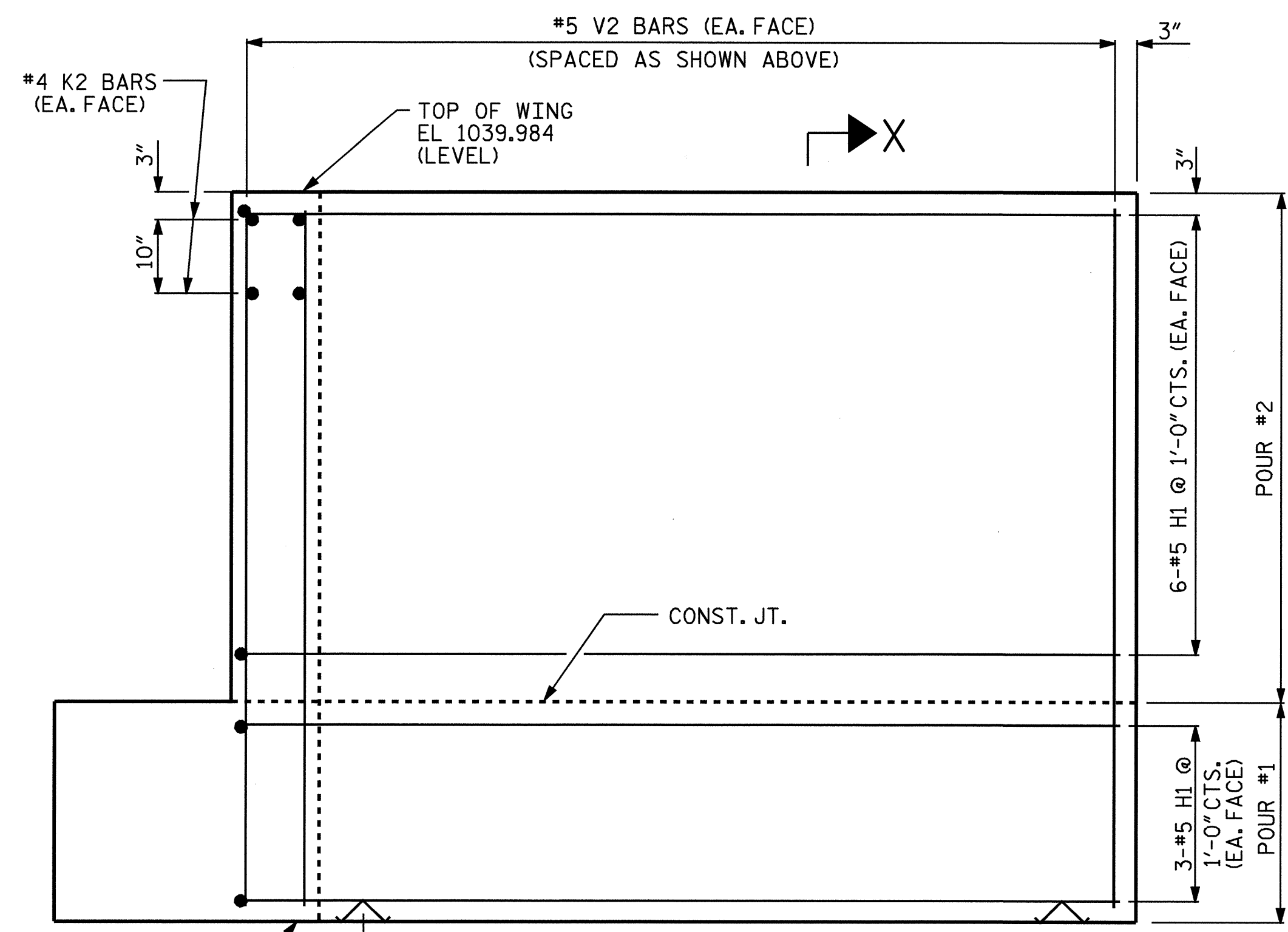


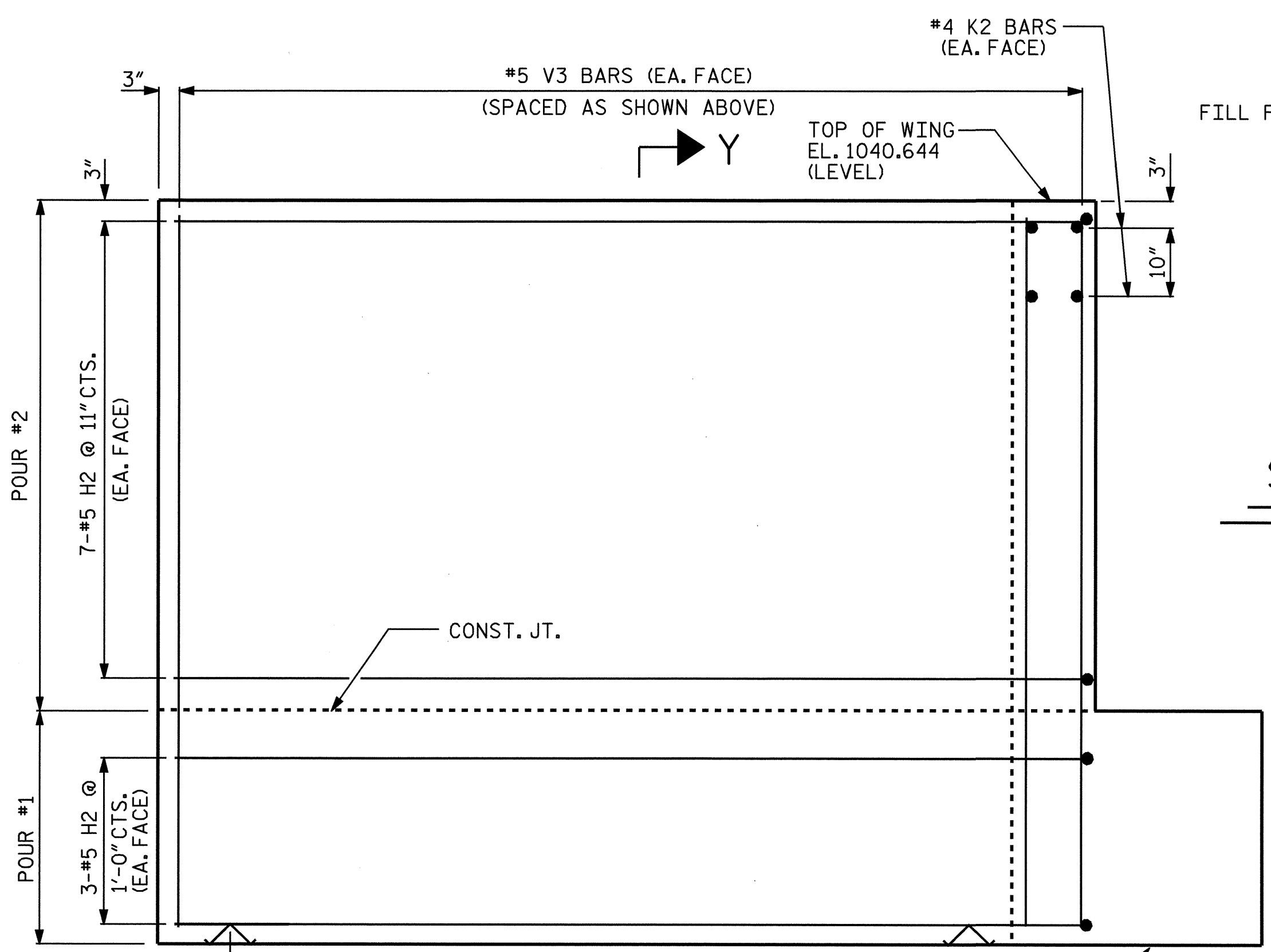
PLAN OF WING (W1)



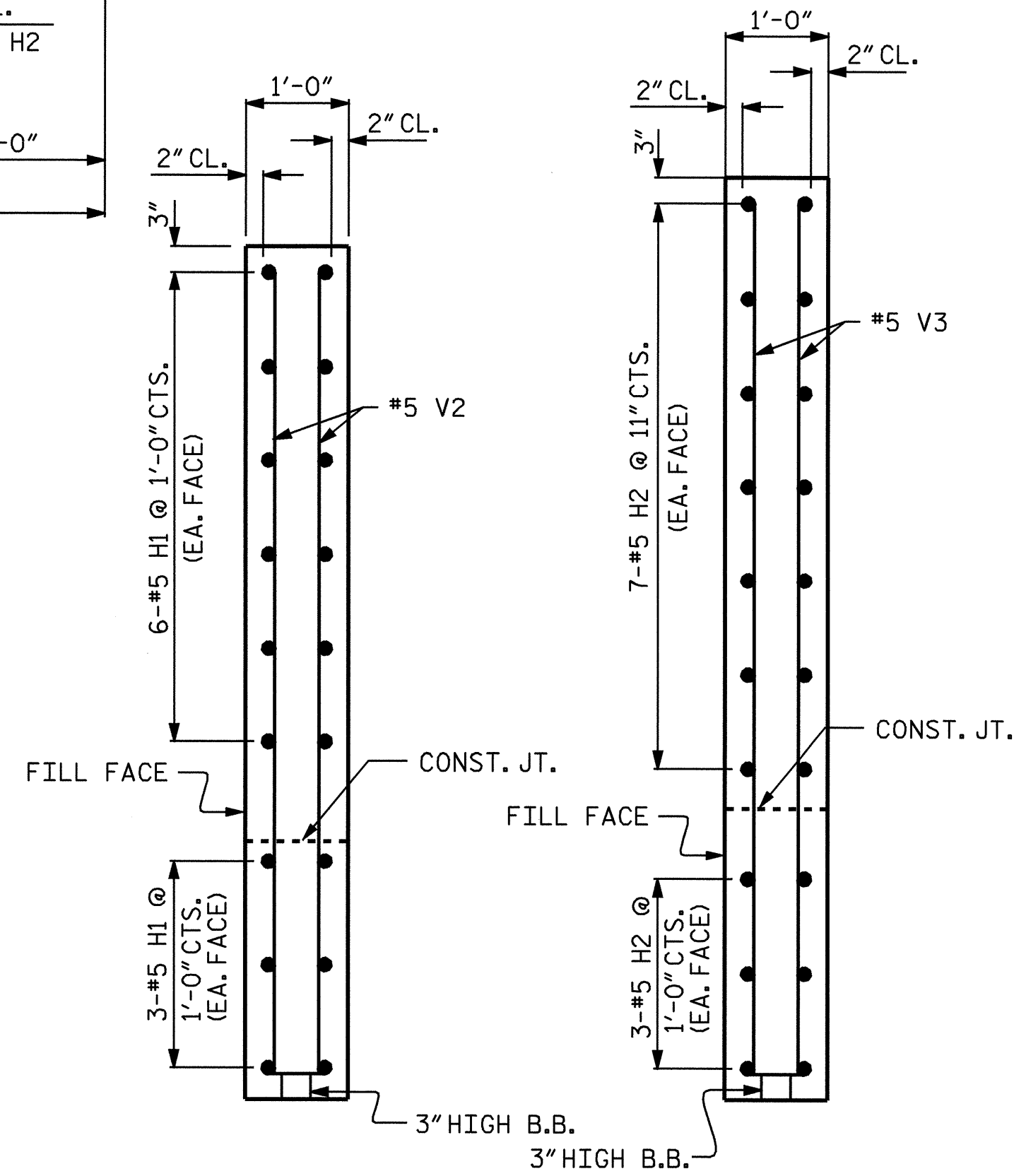
PLAN OF WING (W2)



ELEVATION OF WING (W1)



ELEVATION OF WING (W2)




SECTION X-X SECTION Y-Y

PROJECT NO. B-4044
 BURKE COUNTY
 STATION: 17+05.00 -L-

SHEET 2 OF 3

REVISIONS						SHEET NO.	
NO.	BY:	DATE:	NO.	BY:	DATE:	S-20	
1			3			TOTAL SHEETS 35	
2			4				



DRAWN BY: P.E. LACKEY DATE: 12/04
 CHECKED BY: S.B. WILLIAMS DATE: 5/05

01-JUL-2005 10:24
 R:\Structures\B4044\Paul.Lackey\Microstation\B-4044.ed.E*.dgn
 plackey

NC0005