09/08/99

TIP: B-4222

See Sheet 1-A For Index of Sheets
See Sheet 1-B For Conventional Symbols

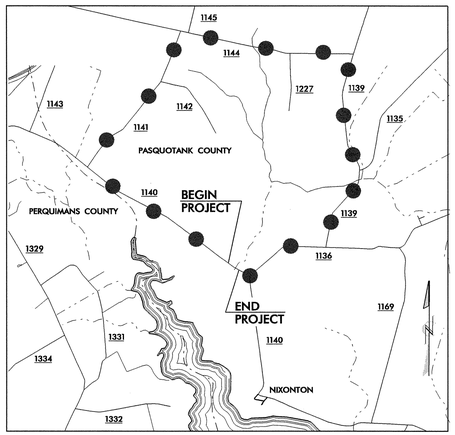

DENOTES OFFSITE DETOUR

VICINITY MAP

STATE OF NORTH CAROLINA
DIVISION OF HIGHWAYS

T.I.P. NO.	SHEET NO.
B-4222	UO-1

PASQUOTANK COUNTY

LOCATION: BRIDGE NO. 24 OVER HALLS CREEK ON SR 1140

TYPE OF WORK: UTILITIES

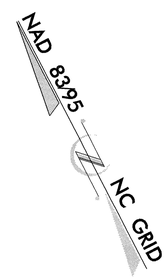

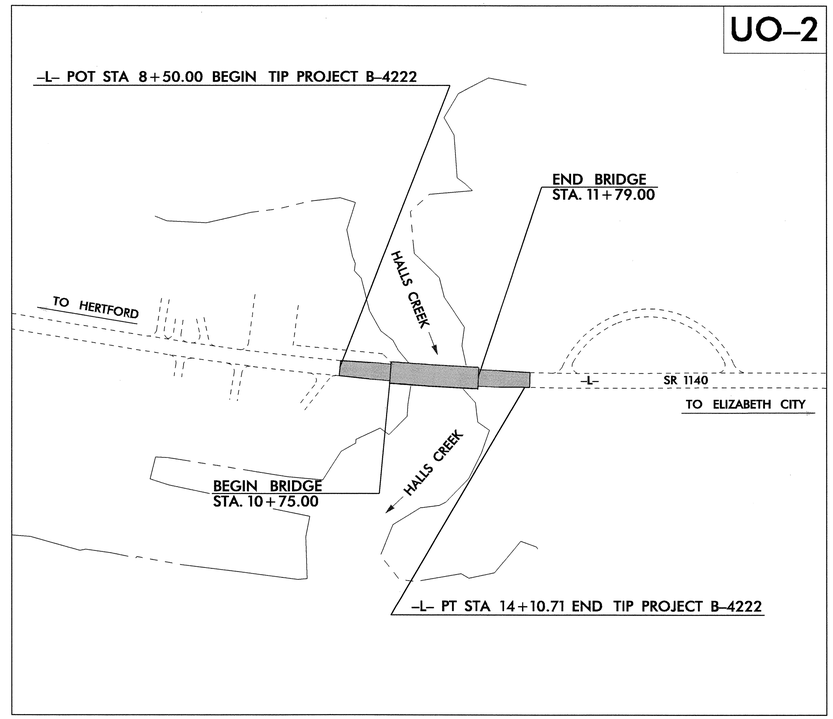

INDEX OF SHEETS

SHEET NO.	DESCRIPTION
UO-1	TITLE SHEET
UO-2	UTILITIES BY OTHERS PLAN SHEET

UTILITIES BY OTHERS ON PROJECT

(1) DOMINION POWER
(2) SPRINT
(3) PASQUOTANK COUNTY WATER SYSTEM

04-JAN-2005 15:56
R:\Utilities\Proj\b4222_ut_U01_tsh.dgn
dougloyner