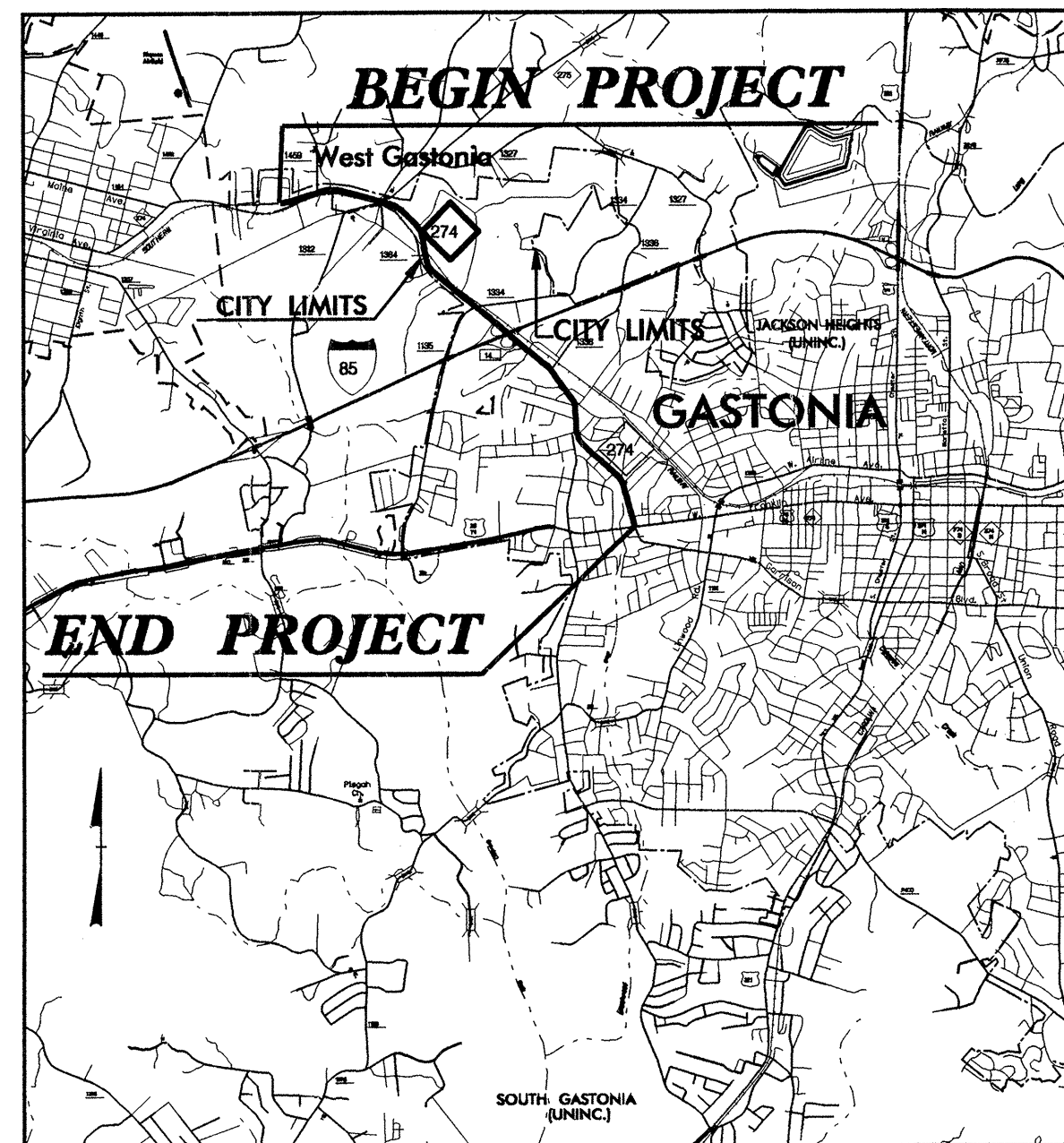


9/10/99  
 CONTRACT: C201395 T.I.P. PROJECT: U-2408  
 17-SEP-2004 09:25  
 U:\Roadway\Projects\Dot\ncdot\U2408\proj\U2408.tsh  
 vtabb1erzco

See Sheet 1A For Index of Sheets  
See Sheet 1B For Conventional Symbols




VICINITY MAP

STATE OF NORTH CAROLINA  
DIVISION OF HIGHWAYS

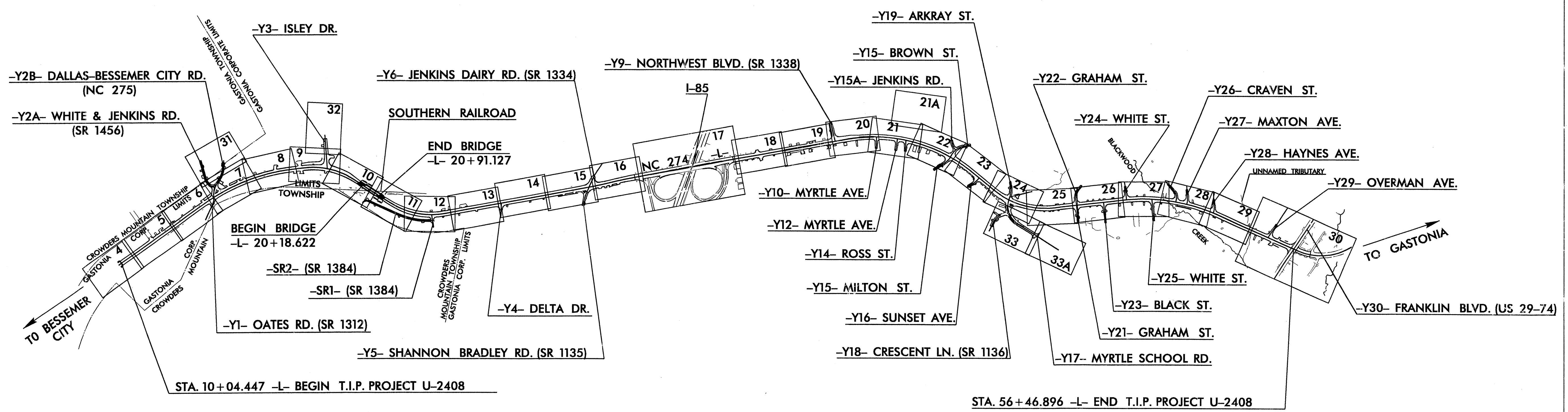
# GASTON COUNTY

**LOCATION:** NC 274 (BESSEMER CITY ROAD) FROM  
NC 275 (DALLAS-BESSEMER CITY ROAD)  
TO US 29-74 (FRANKLIN BOULEVARD)

**TYPE OF WORK:** GRADING, DRAINAGE, PAVING, SIGNALS,  
GUARDRAIL, CURB AND GUTTER, SIGNING,  
AND STRUCTURES

 ALL DIMENSIONS IN THESE PLANS ARE IN METERS	STATE	STATE PROJECT REFERENCE NO.	SHEET NO.	TOTAL SHEETS
	N.C.	U-2408	1	
	STATE PROJ. NO.	P. A. PROJ. NO.	DESCRIPTION	
	34799.1.1	STPNHF-274(1)	PE	
	34799.2.1	STP-274(1)	RW, UTL	
	34799.3.1	STP-274(4)	CONST.	
	C201395		CONTRACT	

PART 1 OF 2



STA. 10+04.447 -L- BEGIN T.I.P. PROJECT U-2408

STA. 56+46.896 -L- END T.I.P. PROJECT U-2408