

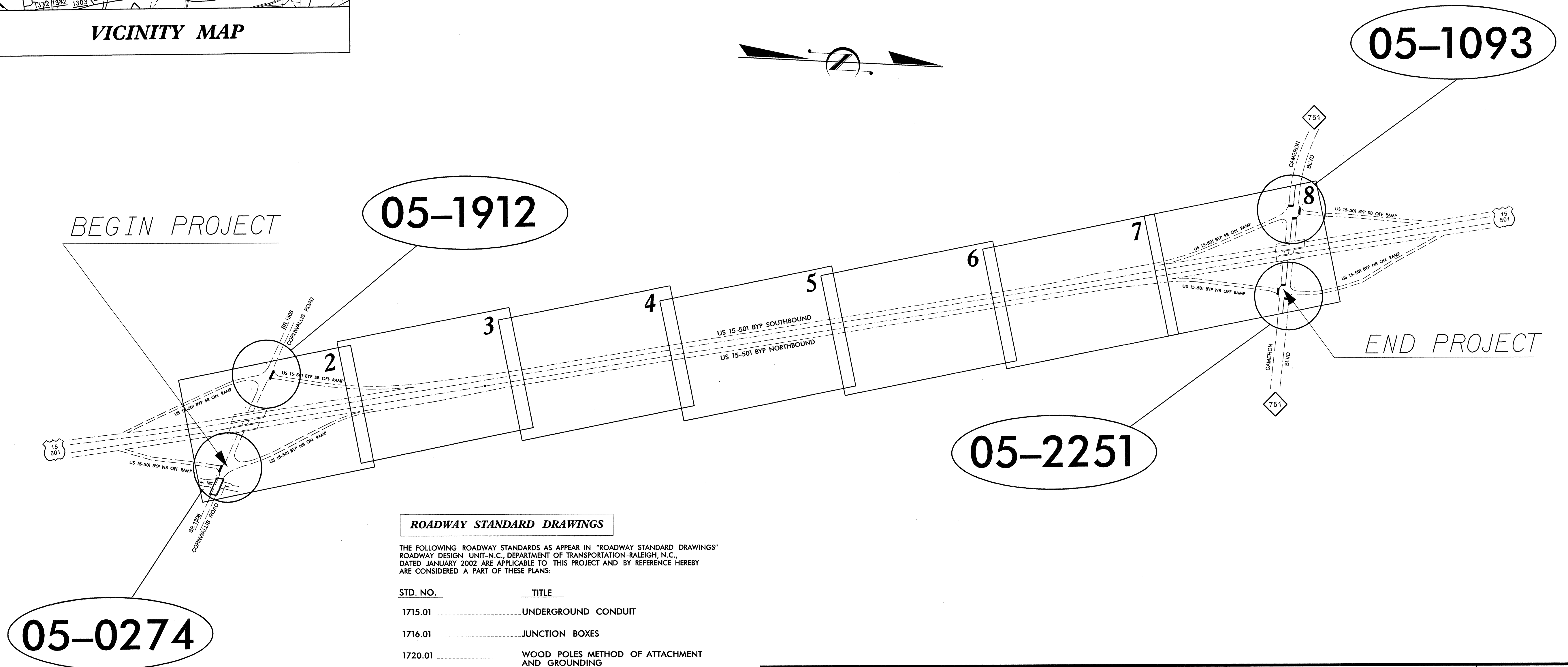
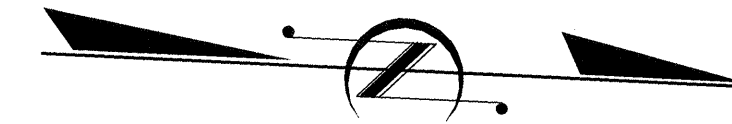
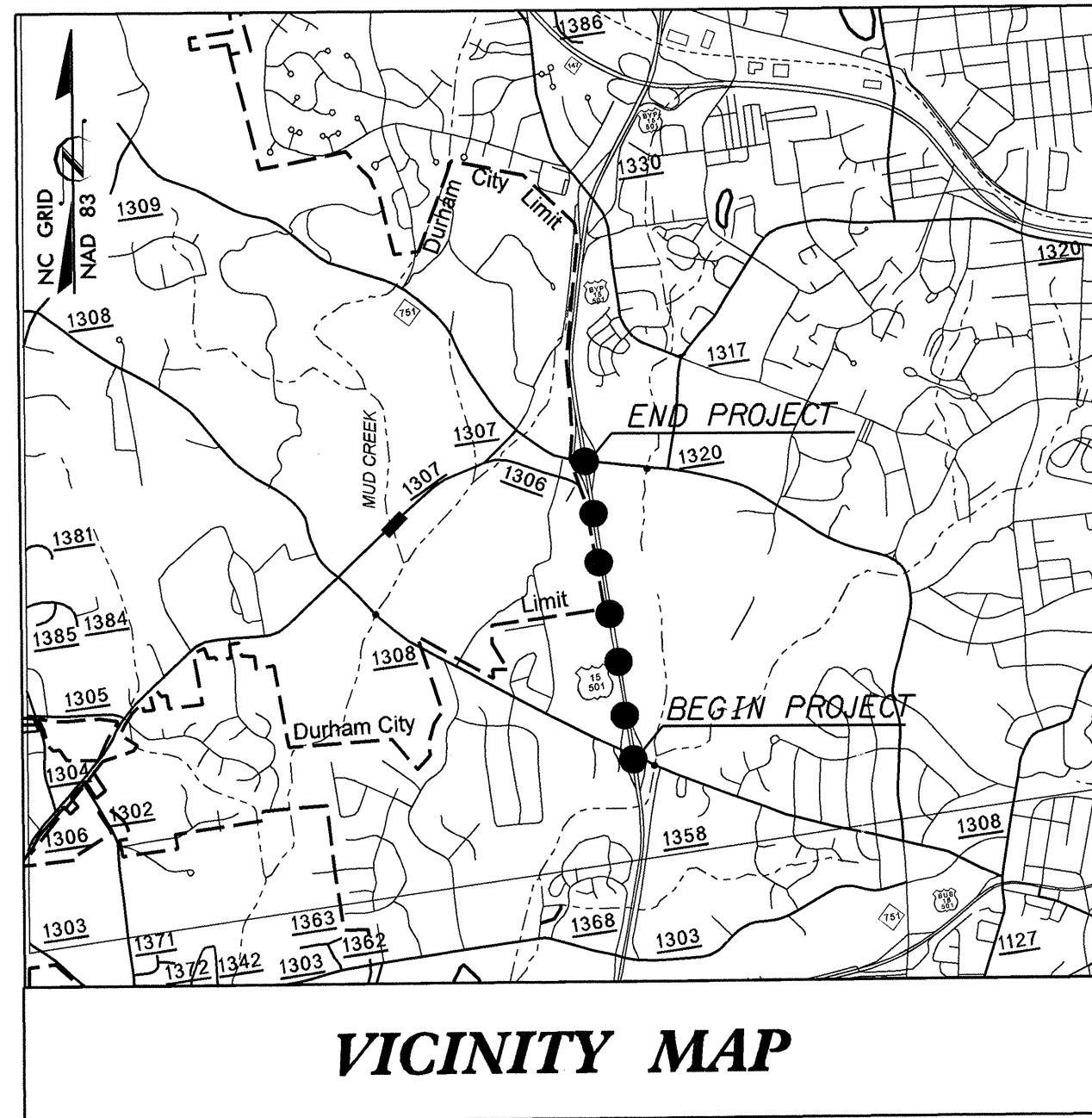
STATE OF NORTH CAROLINA  
DIVISION OF HIGHWAYS

**DURHAM COUNTY**

LOCATION: DURHAM - BRIDGE 119 OVER PRONG OF MUD CREEK ON SR 1307 (ERWIN ROAD),  
NC 751 (CAMERON BLVD), US 15-501 BYPASS, AND SR 1308 (CORNWALLIS ROAD).

TYPE OF WORK: COMMUNICATIONS CABLE AND CONDUIT ROUTING PLANS

B-3451



ROADWAY STANDARD DRAWINGS

THE FOLLOWING ROADWAY STANDARDS AS APPEAR IN "ROADWAY STANDARD DRAWINGS" ROADWAY DESIGN UNIT-N.C., DEPARTMENT OF TRANSPORTATION-RALEIGH, N.C., DATED JANUARY 2002 ARE APPLICABLE TO THIS PROJECT AND BY REFERENCE HEREBY ARE CONSIDERED A PART OF THESE PLANS:

STD. NO.	TITLE
1715.01	UNDERGROUND CONDUIT
1716.01	JUNCTION BOXES
1720.01	WOOD POLES METHOD OF ATTACHMENT AND GROUNDING
1721.01	GUY ASSEMBLIES
1730.01	FIBER-OPTIC CABLE SPARE CABLE STORAGE
1721.02	FIBER-OPTIC CABLE CONDUIT INSTALLATION
1733.01	DELINEATOR MARKER

PROJECT:

PLANS PREPARED BY :  
**RUMMEL KLEPPER & KAHL, LLP**  
*consulting engineers*  
5800 FARINGDON PLACE SUITE 105  
RALEIGH, NORTH CAROLINA 27609-3960  
FOR  
DIVISION OF HIGHWAYS

Prepared for the Offices of:  
Traffic Engineering and Safety Section  
State and Geometrics Section  
122 N. McDowell St., Raleigh, NC 27603

COMMUNICATIONS CABLE AND CONDUIT ROUTING PLANS	
DIVISION 05	DURHAM COUNTY DURHAM NC
PLAN DATE: 08-15-04	REVIEWED BY: D. W. MORTON
PREPARED BY: C. B. HOLDEN	RK&K PROJECT NO. 302-079-SIG6
REVISIONS	INIT. DATE

SEAL  
NORTH CAROLINA PROFESSIONAL ENGINEER  
DONALD W. MORTON  
SEAL 19798  
8-24-04  
DATE

CADD FILE NAME: CRTITLE\_20040815\_010