

ID: U-2912

C201396

CONTRACT:

# STATE OF NORTH CAROLINA

## DEPARTMENT OF TRANSPORTATION

### DIVISION OF HIGHWAYS

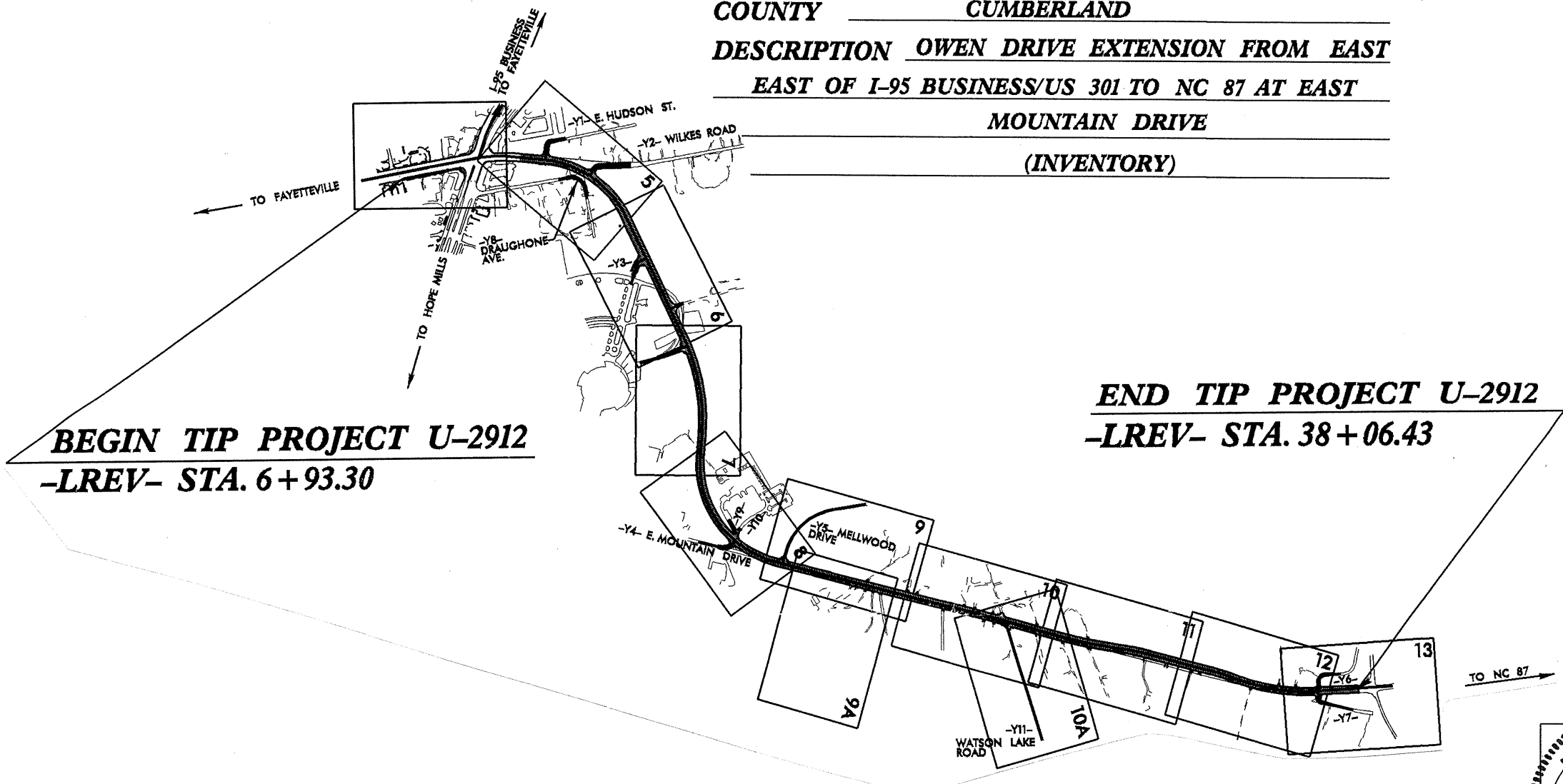
### GEOTECHNICAL UNIT

# SUBSURFACE INVESTIGATION

#### CONTENTS:

LINE	STATION	SHEET NUMBER
-LREV-	6+93.30 TO 38+07	4,18
-Y1-	10+00 TO 10+87	5,19
-Y2-	10+00 TO 11+13	5,19
-Y3-	10+00 TO 10+50	6,19
-Y4-	10+00 TO 10+50	8,19
-Y6-	10+00 TO 10+89	13,20
-Y7-	10+00 TO 10+50	13,20
-Y8-	10+20 TO 11+00	5,20
-DRIVE 1-	10+00 TO 10+80	7,18

STATE PROJECT 34885.3.2 I.D. NO. U-2912  
 F.A. PROJECT STP-0620(1)  
 COUNTY CUMBERLAND  
 DESCRIPTION OWEN DRIVE EXTENSION FROM EAST  
EAST OF I-95 BUSINESS/US 301 TO NC 87 AT EAST  
MOUNTAIN DRIVE  
(INVENTORY)



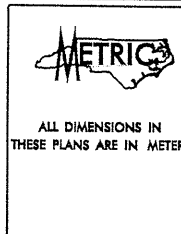
**BEGIN TIP PROJECT U-2912**  
**-LREV- STA. 6+93.30**

**END TIP PROJECT U-2912**  
**-LREV- STA. 38+06.43**

DRAWN BY: AMH

NOTE - THE INFORMATION CONTAINED HEREIN IS NOT IMPLIED OR GUARANTEED BY THE N.C. DEPARTMENT OF TRANSPORTATION AS BEING ACCURATE NOR IS IT CONSIDERED TO BE PART OF THE PLANS, SPECIFICATIONS, OR CONTRACT FOR THE PROJECT.

NOTE - BY HAVING REQUESTED THIS INFORMATION THE CONTRACTOR SPECIFICALLY WAIVES ANY CLAIMS FOR INCREASED COMPENSATION OR EXTENSION OF TIME BASED ON DIFFERENCES BETWEEN THE CONDITIONS INDICATED HEREIN AND THE ACTUAL CONDITIONS AT THE PROJECT SITE.



STATE	STATE PROJECT REFERENCE NO.	SHEET NO.	TOTAL SHEETS
N.C.	U-2912	1	20
STATE PROJ. NO.	F.A. PROJ. NO.	DESCRIPTION	
34885.1.1	STP-0620 (1)	P.E.	
34885.2.1	STP-0620(1)	RW, UTIL.	
34885.3.2	STP-0620(12)	CONSTR.	


#### CAUTION NOTICE

THE SUBSURFACE INFORMATION AND THE SUBSURFACE INVESTIGATION ON WHICH IT IS BASED WAS MADE FOR THE PURPOSE OF STUDY, PLANNING AND DESIGN, AND NOT FOR CONSTRUCTION OR PAY PURPOSES. THE VARIOUS FIELD BORING LOGS, ROCK CORES, AND SOIL TEST DATA AVAILABLE MAY BE REVIEWED OR INSPECTED IN RALEIGH BY CONTACTING THE N.C. DEPARTMENT OF TRANSPORTATION, GEOTECHNICAL UNIT @ (919) 250-4088. NEITHER THE SUBSURFACE PLANS AND REPORTS, NOR THE FIELD BORING LOGS, ROCK CORES, OR SOIL TEST DATA IS PART OF THE CONTRACT.

GENERAL SOIL AND ROCK STRATA DESCRIPTIONS AND INDICATED BOUNDARIES ARE BASED ON A GEOTECHNICAL INTERPRETATION OF ALL AVAILABLE SUBSURFACE DATA AND MAY NOT NECESSARILY REFLECT THE ACTUAL SUBSURFACE CONDITIONS BETWEEN BORINGS OR BETWEEN SAMPLED STRATA WITHIN THE BOREHOLE. THE LABORATORY SAMPLE DATA AND THE IN SITU (IN-PLACE) TEST DATA CAN BE RELIED ON ONLY TO THE DEGREE OF RELIABILITY INHERENT IN THE STANDARD TEST METHOD. THE OBSERVED WATER LEVELS OR SOIL MOISTURE CONDITIONS INDICATED IN THE SUBSURFACE INVESTIGATIONS ARE AS RECORDED AT THE TIME OF THE INVESTIGATION. THESE WATER LEVELS OR SOIL MOISTURE CONDITIONS MAY VARY CONSIDERABLY WITH TIME ACCORDING TO CLIMATIC CONDITIONS INCLUDING TEMPERATURES, PRECIPITATION AND WIND, AS WELL AS OTHER NON-CLIMATIC FACTORS.

THE BIDDER OR CONTRACTOR IS CAUTIONED THAT DETAILS SHOWN ON THE SUBSURFACE PLANS ARE PRELIMINARY ONLY AND IN MANY CASES THE FINAL DESIGN DETAILS ARE DIFFERENT. FOR BIDDING AND CONSTRUCTION PURPOSES, REFER TO THE CONSTRUCTION PLANS AND DOCUMENTS FOR FINAL DESIGN INFORMATION ON THIS PROJECT. THE DEPARTMENT DOES NOT WARRANT OR GUARANTEE THE SUFFICIENCY OR ACCURACY OF THE INVESTIGATION MADE, NOR THE INTERPRETATIONS MADE OR OPINION OF THE DEPARTMENT AS TO THE TYPE OF MATERIALS AND CONDITIONS TO BE ENCOUNTERED. THE BIDDER OR CONTRACTOR IS CAUTIONED TO MAKE SUCH INDEPENDENT SUBSURFACE INVESTIGATIONS AS HE DEEMS NECESSARY TO SATISFY HIMSELF AS TO CONDITIONS TO BE ENCOUNTERED ON THIS PROJECT. THE CONTRACTOR SHALL HAVE NO CLAIM FOR ADDITIONAL COMPENSATION OR FOR AN EXTENSION OF TIME FOR ANY REASON RESULTING FROM THE ACTUAL CONDITIONS ENCOUNTERED AT THE SITE DIFFERING FROM THOSE INDICATED IN THE SUBSURFACE INFORMATION.

INVESTIGATED BY SSB PERSONNEL AMH  
 CHECKED BY SSB SSB MBO  
 SUBMITTED BY RRW RRW ELD  
 DATE AUGUST, 2002



SEAL  
 Signature: Robert Ray White  
 SIGNATURE