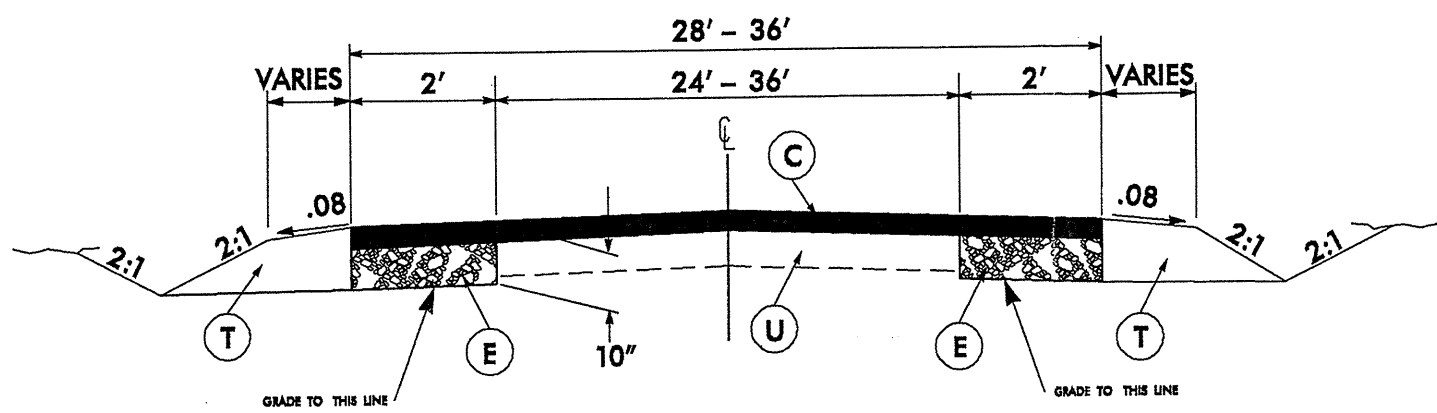


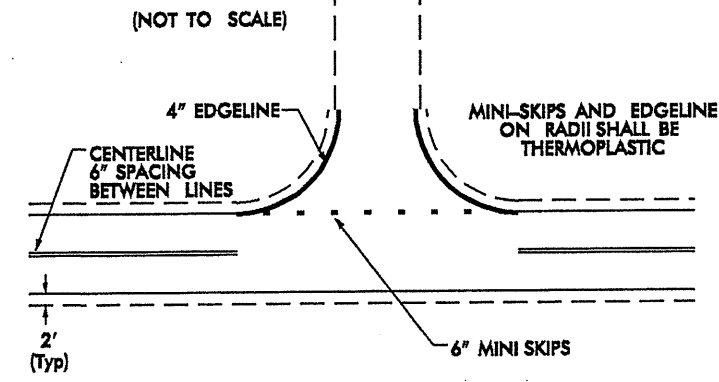
5/28/99

NOTE: STA 0+00 IS AT THE ROCKINGHAM/CASWELL COUNTY LINE. STATIONS INCREASE GOING EAST.

PROJECT NO.	SHEET NO.	TOTAL SHEETS
39281	5	10

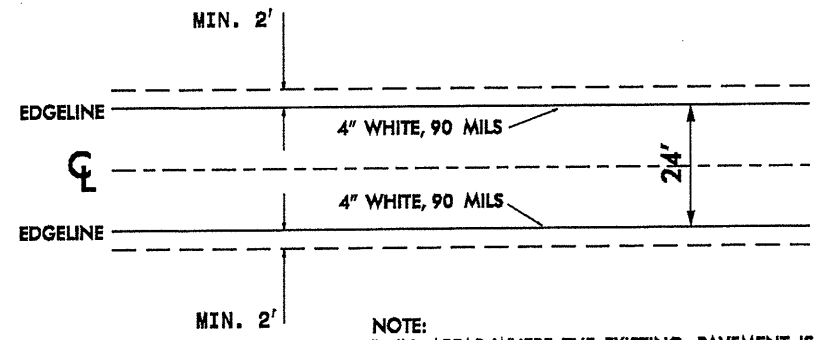


STRIPING DETAIL 1
NON-SIGNALIZED/NON-CURB & GUTTER INTERSECTIONS

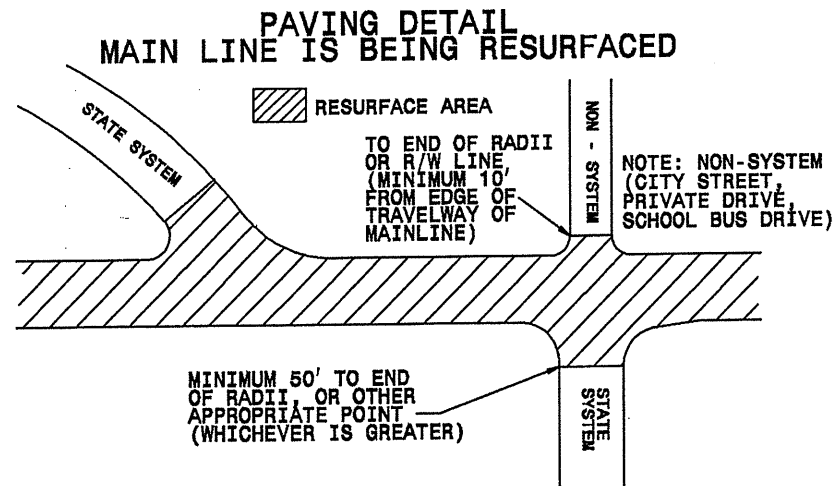


NOTE: MINI SKIPS SHALL BE PLACED ON A 10' CYCLE, CONTAINING AN 8' SPACE AND 2' SKIP. THE WIDTH OF THE SKIP SHALL BE 6".

STRIPING DETAIL 2
GENERAL STRIPING DETAIL FOR ENTIRE PROJECT



NOTE:
1. IN AREAS WHERE THE EXISTING PAVEMENT IS WIDER THAN 28 FEET, USE THE EXISTING PAVEMENT MARKINGS TO ESTABLISH THE STRIPING.
2. USE IN CONJUNCTION WITH THE NCDOT STANDARD DRAWINGS.



PAVEMENT SCHEDULE

C	PROP. APPROX. 2 1/2" ASPHALT CONCRETE SURFACE COURSE, TYPE S9.5B, AT AN AVERAGE RATE OF 140 LBS. PER SQ. YD. IN EACH OF TWO LAYERS	T	SHOULDER RECONSTRUCTION
E	PROP. APPROX. 7 1/2" ASPHALT CONCRETE BASE COURSE, TYPE B25.0B, AT AN AVERAGE RATE OF 427.5 LBS. PER SQ. YD. IN EACH OF TWO LAYERS.	U	EXISTING PAVEMENT.

5/28/99 10:37
 C:\4-96\TREC\11500158\US158-tp.cals.dgn
 LEADS