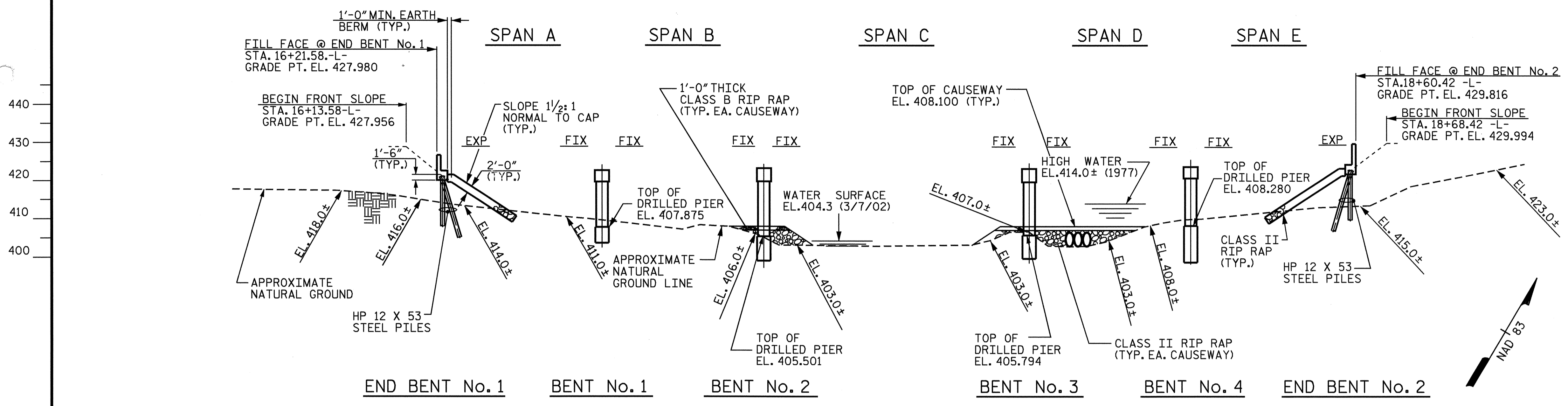
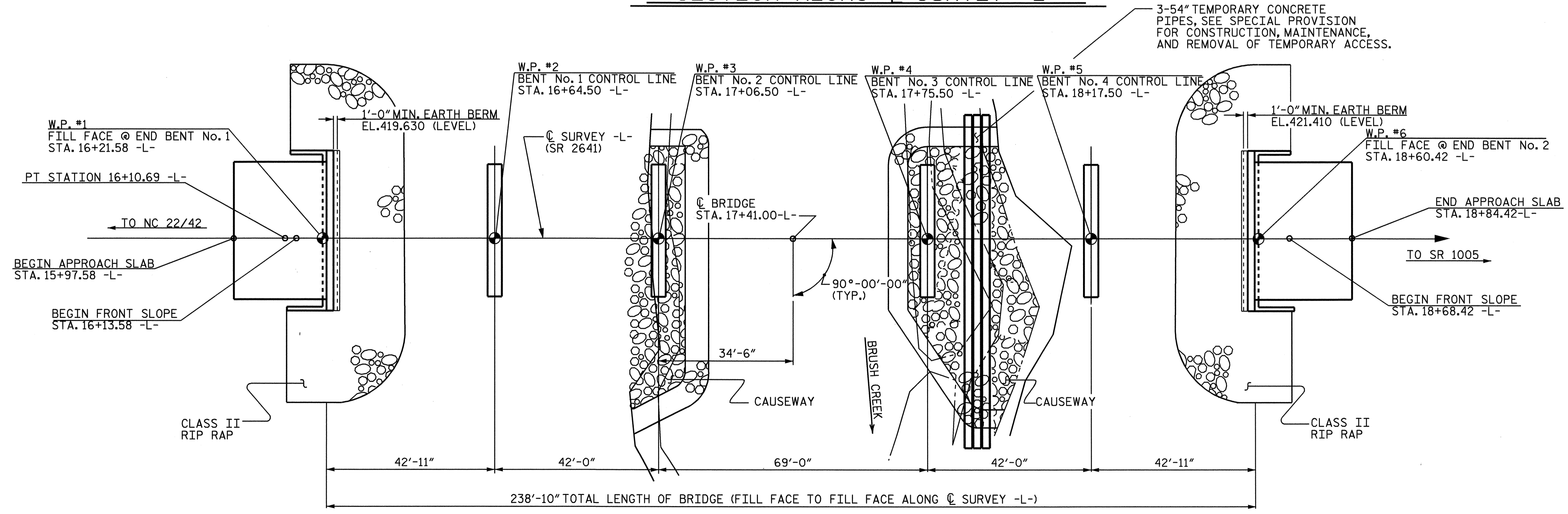


(+) 0.3000% (+) 6.6338%
GRADE DATA
 P. I. STA.=19+45.00-L-
 ELEV.= 428.95
 V.C.=410.00



SECTION ALONG C SURVEY -L-




PLAN

(PILES FOR END BENTS AND COLUMNS & DRILLED PIERS FOR BENTS ARE NOT SHOWN IN PLAN VIEW FOR CLARITY)

PROJECT No. B-3690
 RANDOLPH COUNTY
 STATION: 17+41.00 -L-

SHEET 1 OF 3 Replaces Br. No. 163

STATE OF NORTH CAROLINA DEPARTMENT OF TRANSPORTATION RALEIGH					
GENERAL DRAWING					
FOR BRIDGE ON SR 2641 (LAMBETH MILL ROAD) OVER BRUSH CREEK BETWEEN NC 22/42 AND SR 1005					
REVISIONS					
NO.	BY:	DATE:	NO.	BY:	DATE:
1			3		
2			4		
					SHEET NO. S-1
					TOTAL SHEETS 37



DRAWN BY: R. G. EMERSON DATE: 05/04
 CHECKED BY: D. E. PETREY DATE: 06/04