

See Sheet 1-A For Index of Sheets

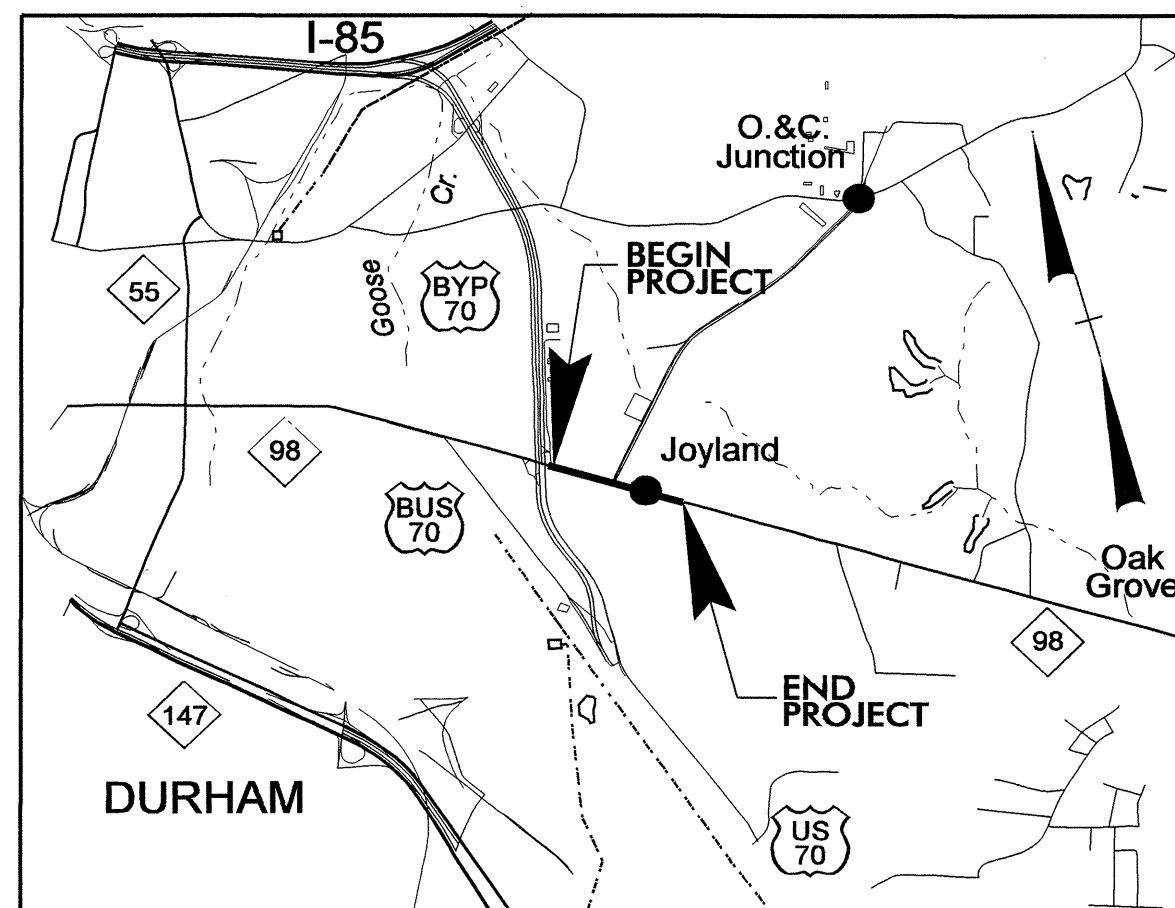
T.I.P. NO.	SHEET NO.
U-4010	UC-1

STATE OF NORTH CAROLINA  
DIVISION OF HIGHWAYS

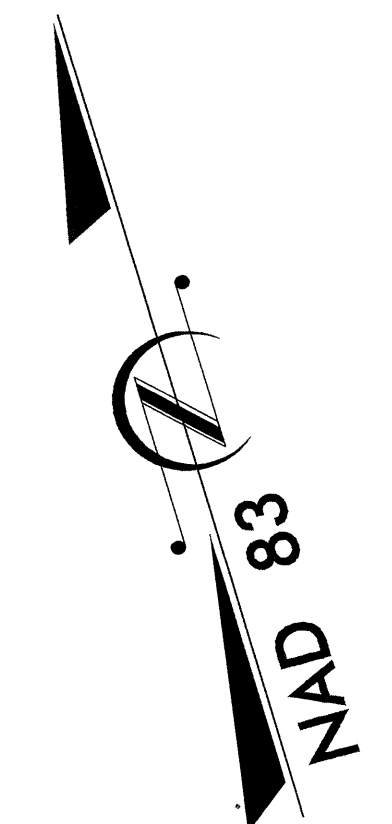
**UTILITY CONSTRUCTION PLANS  
DURHAM COUNTY**

**LOCATION: DURHAM - NC 98 (HOLLOWAY ST.) FROM EAST OF US 70  
BYPASS TO EAST OF JUNCTION RD**

**TYPE OF WORK: UTILITIES**



**VICINITY MAP**



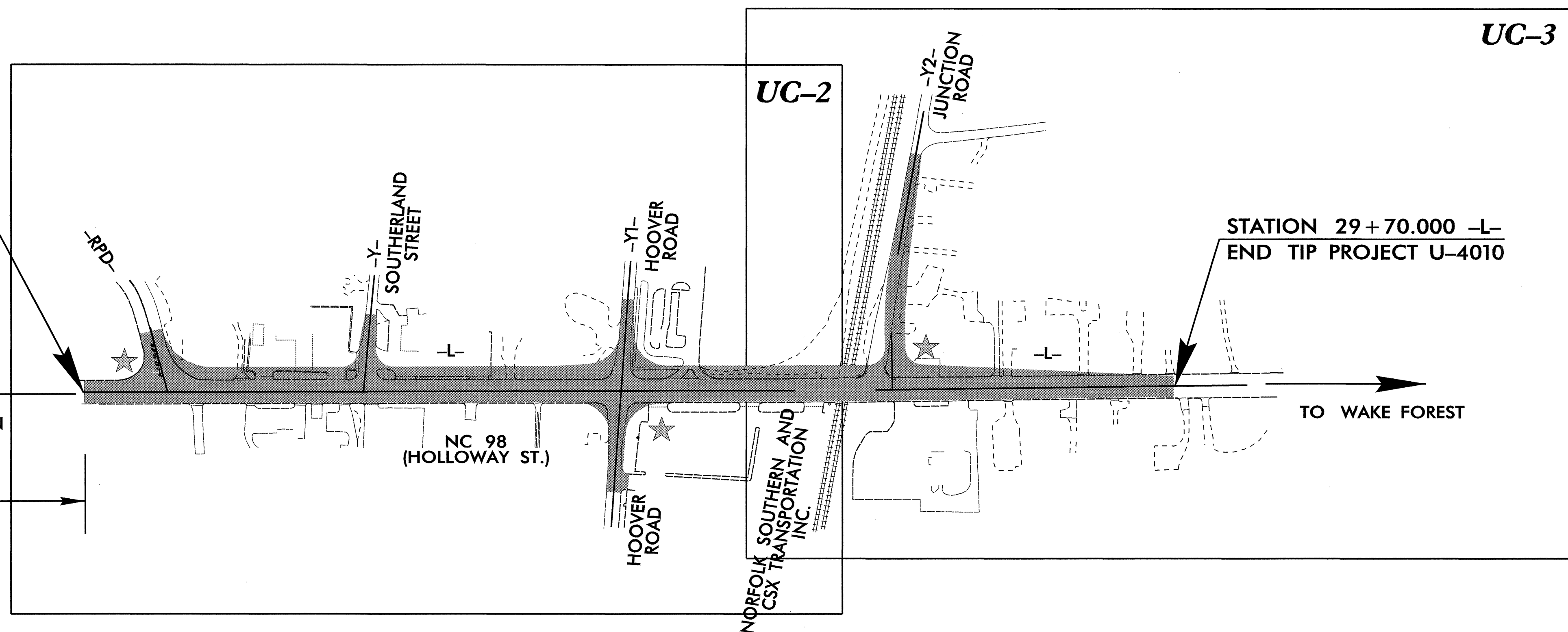
**TIP: U-4010**

STATION 10+00.000 -L-  
BEGIN TIP PROJECT U-4010

BEG. CONST.  
NC 98 (HOLLOWAY ST.)  
AT US 70 EB RAMP  
SEE SIGNAL PLANS

TO DOWNTOWN  
DURHAM

600' +/-

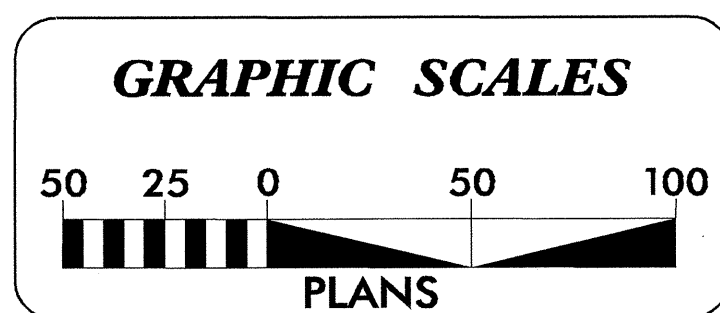


STATION 29+70.000 -L-  
END TIP PROJECT U-4010

TO WAKE FOREST


THIS PROJECT IS WITHIN THE MUNICIPAL BOUNDARIES OF DURHAM  
CLEARING ON THIS PROJECT SHALL BE PERFORMED TO THE LIMITS ESTABLISHED BY METHOD II  
CONTRACTOR WILL BE REQUIRED TO COORDINATE INSTALLATION OF RAILROAD CROSSING AND SIGNAL

★ PROPOSED OR UPGRADED TRAFFIC SIGNALS



INDEX OF SHEETS	
SHEET NO.	DESCRIPTION
UC-1	TITLE SHEET
UC-2 THRU UC-3	UTILITY CONSTRUCTION PLAN SHEETS
UC-4 THRU UC-5	DETAIL SHEETS

WATER AND SEWER OWNERS ON PROJECT
(1) CITY OF DURHAM



PREPARED IN THE OFFICE OF:  
**DIVISION OF HIGHWAYS  
DESIGN SERVICES  
UTILITY SECTION**

1591 MAIL SERVICES CENTER  
RALEIGH NC 27699-1591  
PHONE (919) 250-4128  
FAX (919) 250-4119

**Roger Worthington, P.E.** UTILITIES SECTION ENGINEER  
**Corey Bousquet, P.E.** UTILITIES SQUAD LEADER PROJECT ENGINEER  
**Michael Snyder** UTILITIES PROJECT DESIGNER