

See Sheet 1-A For Index of Sheets

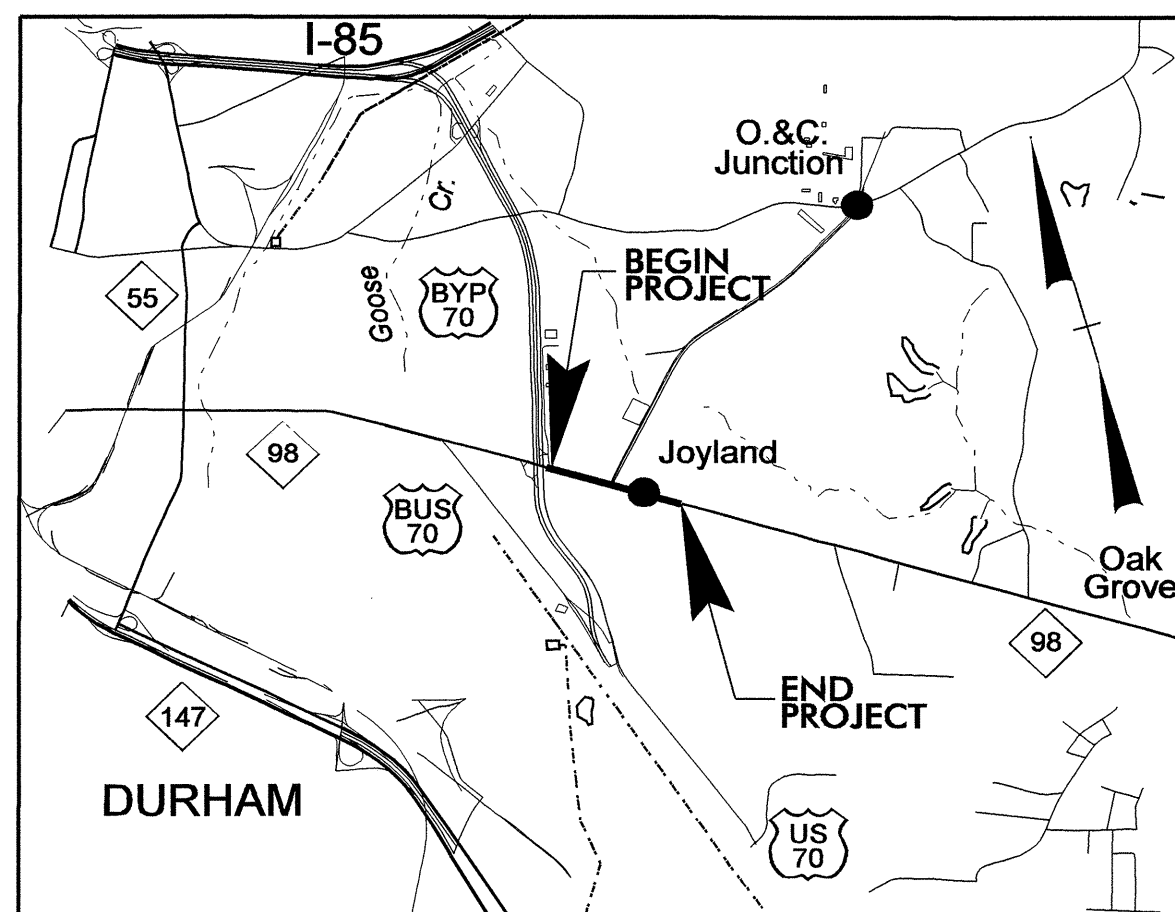
T.I.P. NO.	SHEET NO.
U-4010	UO-1

STATE OF NORTH CAROLINA
DIVISION OF HIGHWAYS


**UTILITY BY OTHERS PLANS
DURHAM COUNTY**

**LOCATION: DURHAM - NC 98 (HOLLOWAY ST.) FROM EAST OF US 70
BYPASS TO EAST OF JUNCTION RD**

TYPE OF WORK: UTILITIES



VICINITY MAP



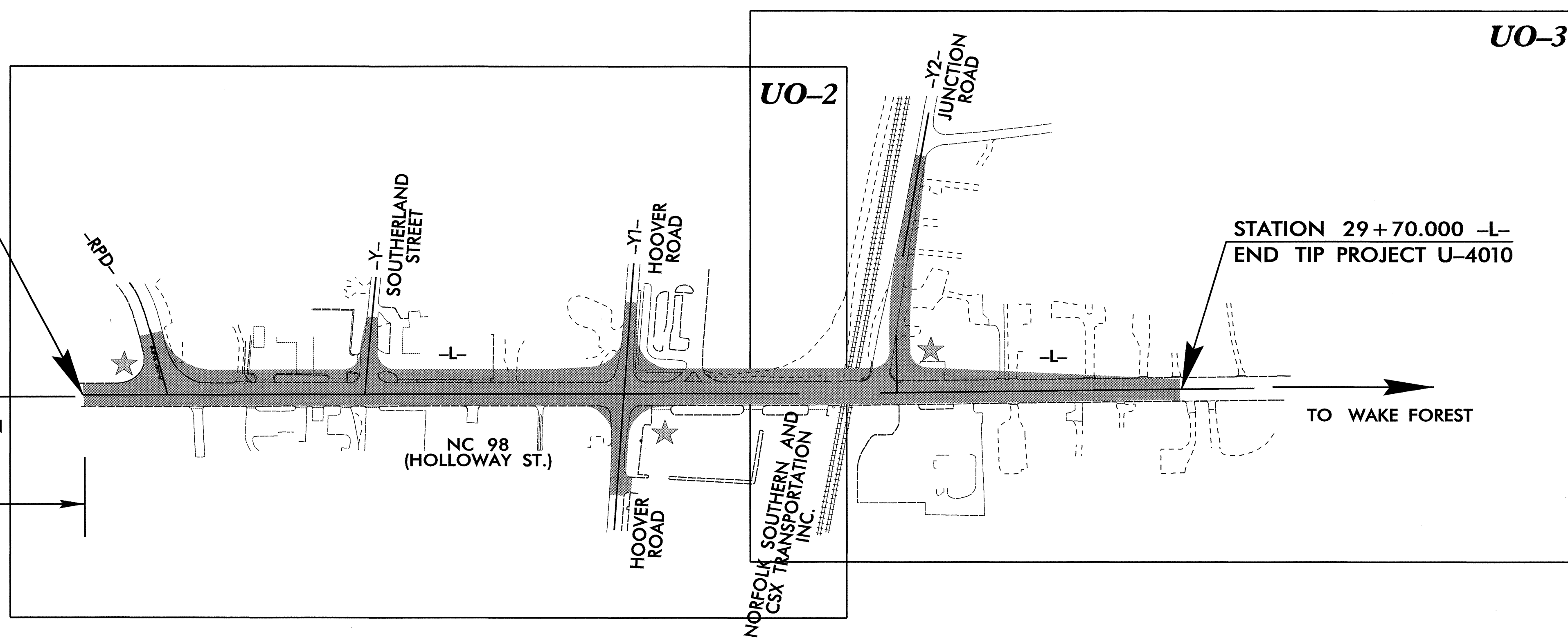
TIP: U-4010

STATION 10+00.000 -L-
BEGIN TIP PROJECT U-4010

BEG. CONST.
NC 98 (HOLLOWAY ST.)
AT US 70 EB RAMP
SEE SIGNAL PLANS

TO DOWNTOWN
DURHAM

600' +/-

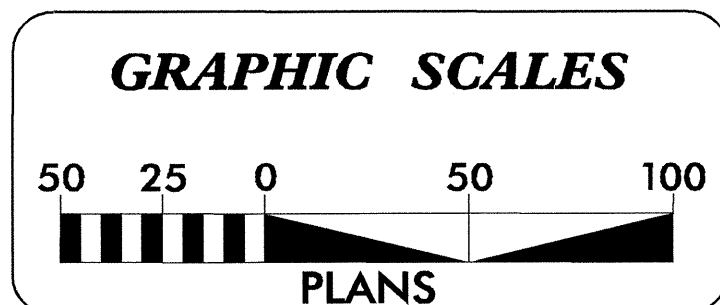


STATION 29+70.000 -L-
END TIP PROJECT U-4010

TO WAKE FOREST

THIS PROJECT IS WITHIN THE MUNICIPAL BOUNDARIES OF DURHAM
CLEARING ON THIS PROJECT SHALL BE PERFORMED TO THE LIMITS ESTABLISHED BY METHOD II
CONTRACTOR WILL BE REQUIRED TO COORDINATE INSTALLATION OF RAILROAD CROSSING AND SIGNAL

★ PROPOSED OR UPGRADED TRAFFIC SIGNALS



INDEX OF SHEETS	
SHEET NO.	DESCRIPTION
UO-1	TITLE SHEET
UO-2 THRU UO-3	UTILITIES BY OTHERS PLAN SHEETS

UTILITIES BY OTHERS ON PROJECT
(1) DUKE POWER
(2) VERIZON
(3) PSNC GAS