

02-APR-2003 13:47
 C:\Users\jward\Documents\stds\02\stds to Special Details\english\84802\0848d02.dgn
 er\jward

5/14/99

STATE OF
 NORTH CAROLINA
 DEPT. OF TRANSPORTATION
 DIVISION OF HIGHWAYS
 RALEIGH, N.C.

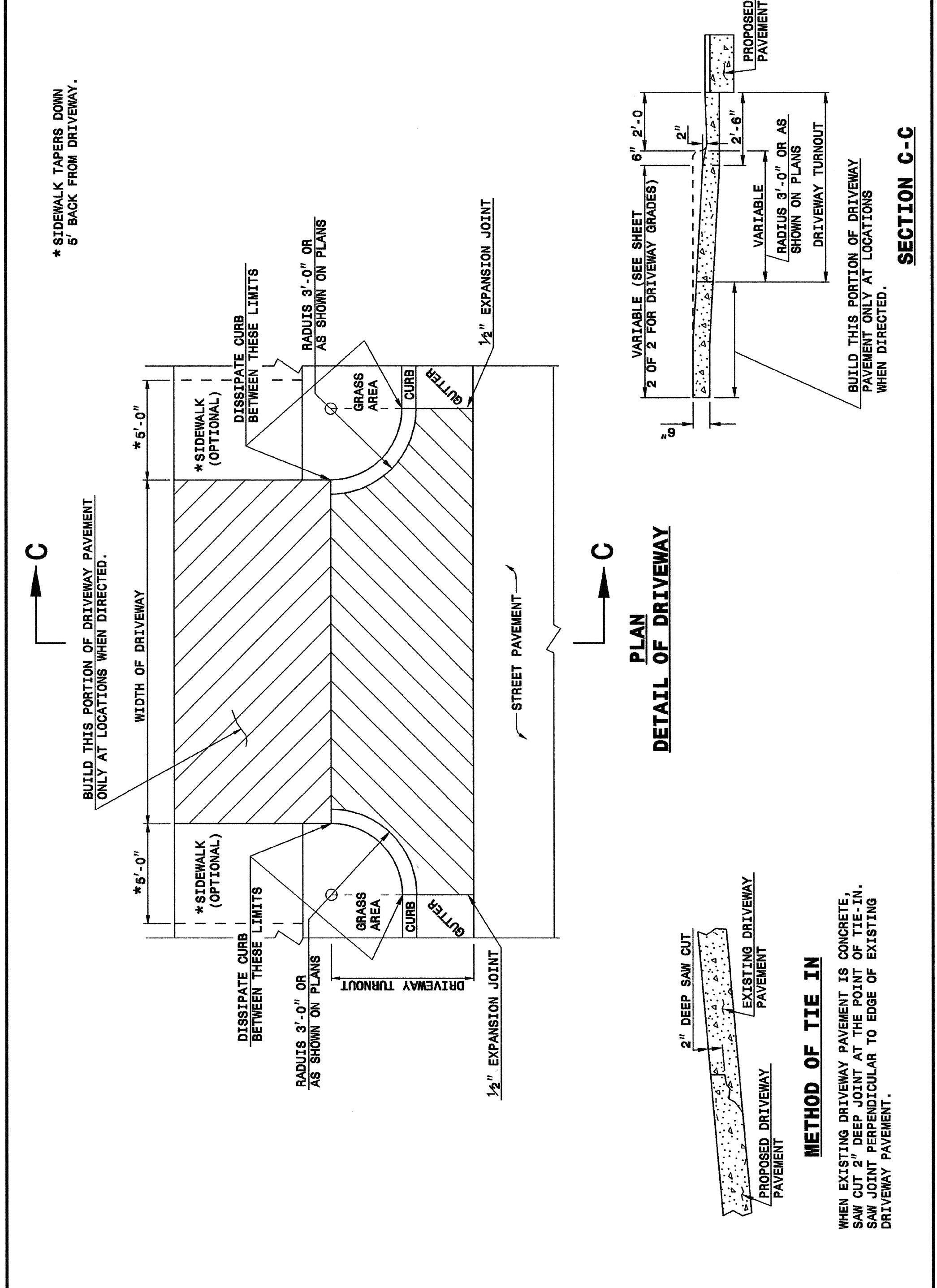
ENGLISH DETAIL DRAWING FOR
DRIVEWAY TURNOUT
 RADIUS TYPE

SHEET 1 OF 2
848D02

STATE OF
 NORTH CAROLINA
 DEPT. OF TRANSPORTATION
 DIVISION OF HIGHWAYS
 RALEIGH, N.C.

ENGLISH DETAIL DRAWING FOR
DRIVEWAY TURNOUT
 RADIUS TYPE

SHEET 1 OF 2
848D02



* SIDEWALK TAPERS DOWN
 5' BACK FROM DRIVEWAY.

BUILD THIS PORTION OF DRIVEWAY PAVEMENT
 ONLY AT LOCATIONS WHEN DIRECTED.

WIDTH OF DRIVEWAY

* 5'-0"

* SIDEWALK (OPTIONAL)

DISSSIPATE CURB BETWEEN THESE LIMITS

RADIUS 3'-0" OR AS SHOWN ON PLANS

GRASS AREA

CURB

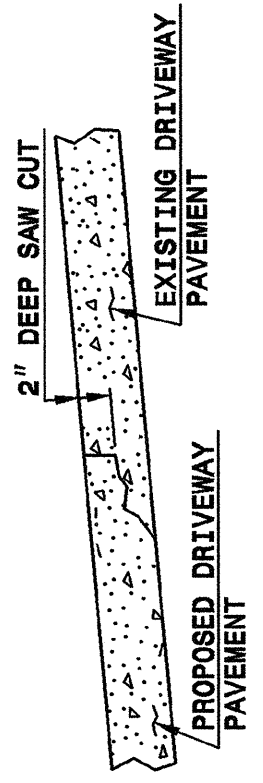
GUTTER

1/2" EXPANSION JOINT

STREET PAVEMENT

C

PLAN
DETAIL OF DRIVEWAY



BUILD THIS PORTION OF DRIVEWAY PAVEMENT ONLY AT LOCATIONS WHEN DIRECTED.

SECTION C-C

STATE OF
 NORTH CAROLINA
 DEPT. OF TRANSPORTATION
 DIVISION OF HIGHWAYS
 RALEIGH, N.C.

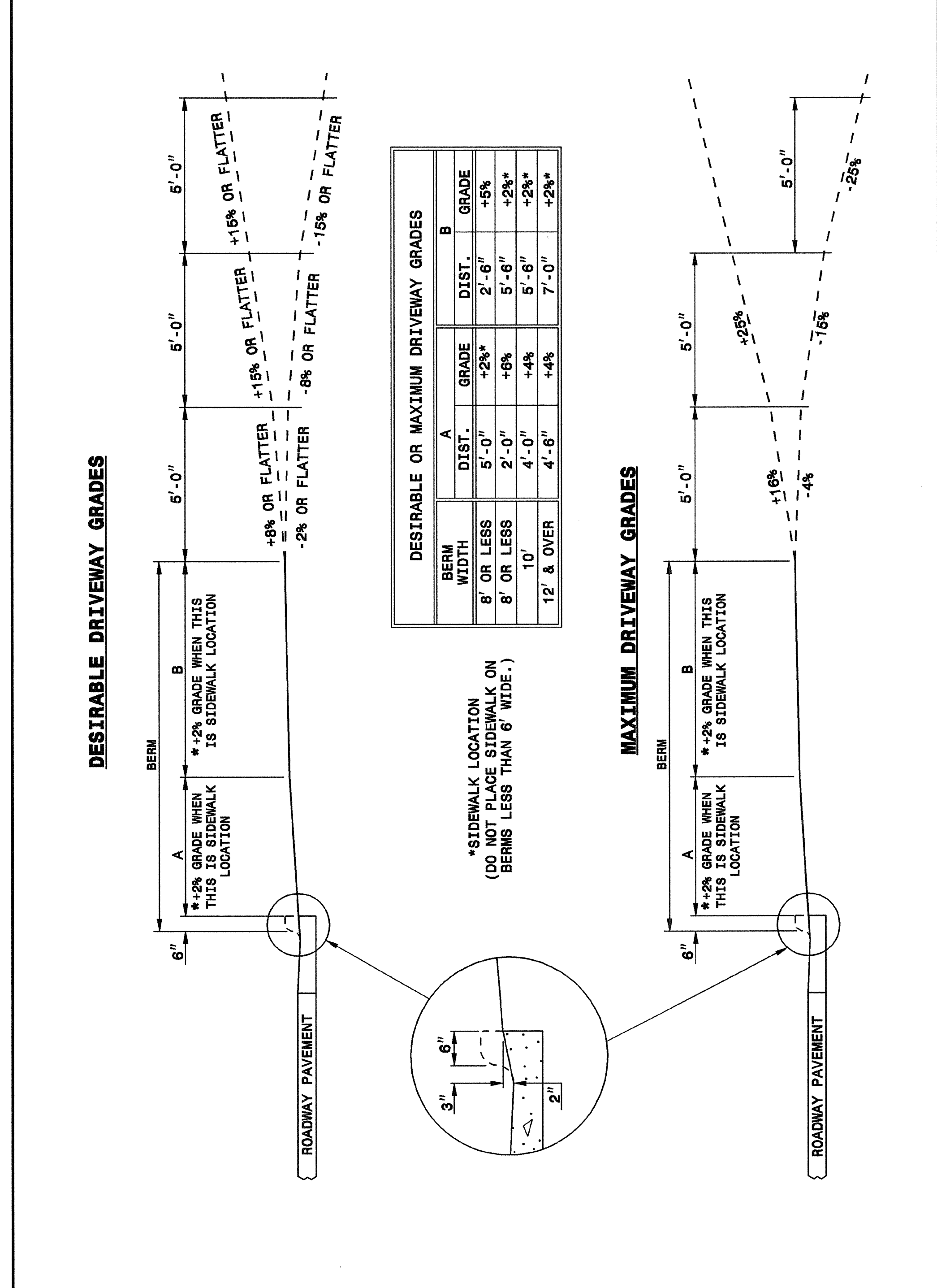
ENGLISH DETAIL DRAWING FOR
DRIVEWAY TURNOUT
 DRIVEWAY GRADES

SHEET 2 OF 2
848D02

STATE OF
 NORTH CAROLINA
 DEPT. OF TRANSPORTATION
 DIVISION OF HIGHWAYS
 RALEIGH, N.C.

ENGLISH DETAIL DRAWING FOR
DRIVEWAY TURNOUT
 DRIVEWAY GRADES

SHEET 2 OF 2
848D02



DESIRABLE DRIVEWAY GRADES

*+2% GRADE WHEN THIS IS SIDEWALK LOCATION

*+2% GRADE WHEN THIS IS SIDEWALK LOCATION

*+2% GRADE WHEN THIS IS SIDEWALK LOCATION

*SIDEWALK LOCATION (DO NOT PLACE SIDEWALK ON BERMS LESS THAN 6' WIDE.)

MAXIMUM DRIVEWAY GRADES

*+2% GRADE WHEN THIS IS SIDEWALK LOCATION

*+2% GRADE WHEN THIS IS SIDEWALK LOCATION

DESIGN SERVICES UNIT
 STANDARDS AND SPECIAL DESIGN
 Office 919-250-4128 FAX 919-250-4119

SEE PLATE FOR TITLE

ORIGINAL BY: 2002 STD. 848.02 DATE:
 MODIFIED BY: E.F. WARD DATE: 03-27-03
 CHECKED BY: [Signature] DATE: 6/04
 FILE SPEC.: [Path]

