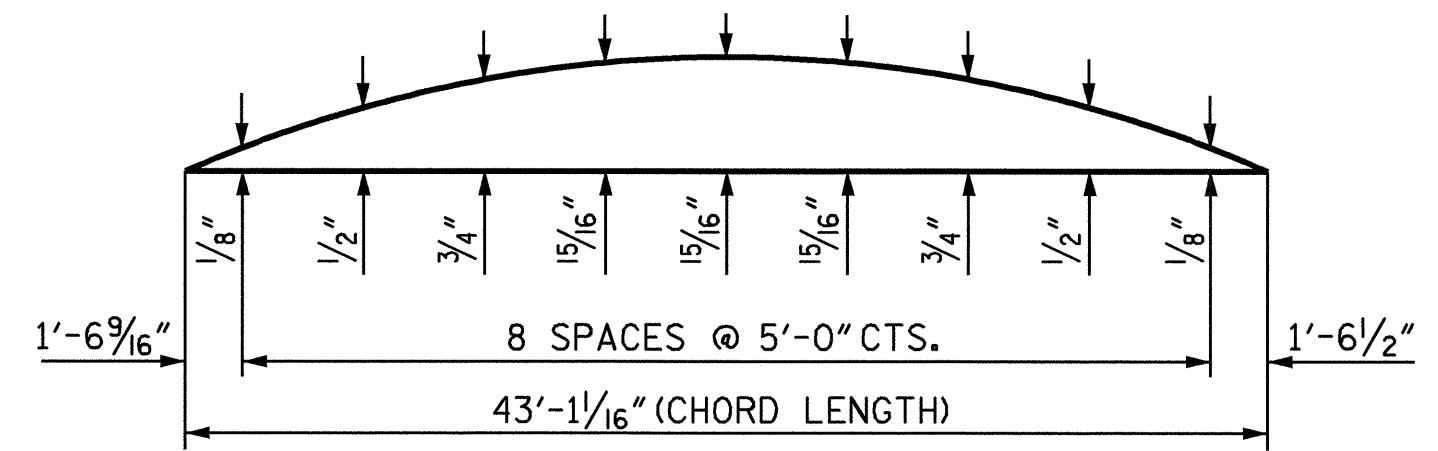
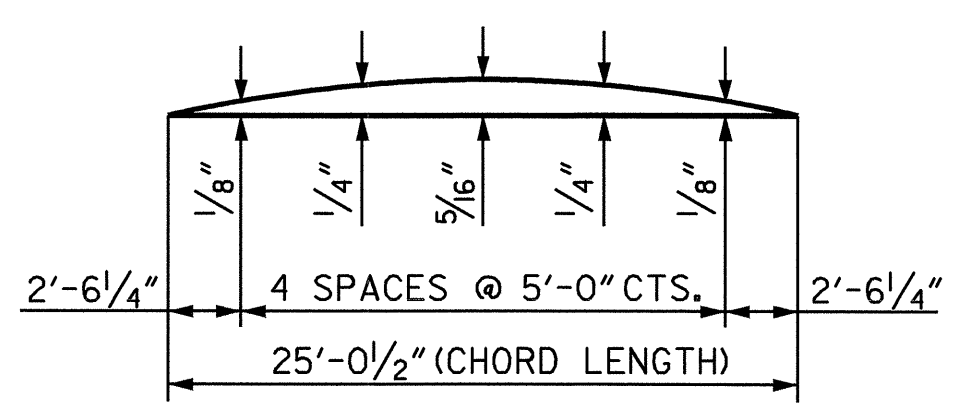


PLAN

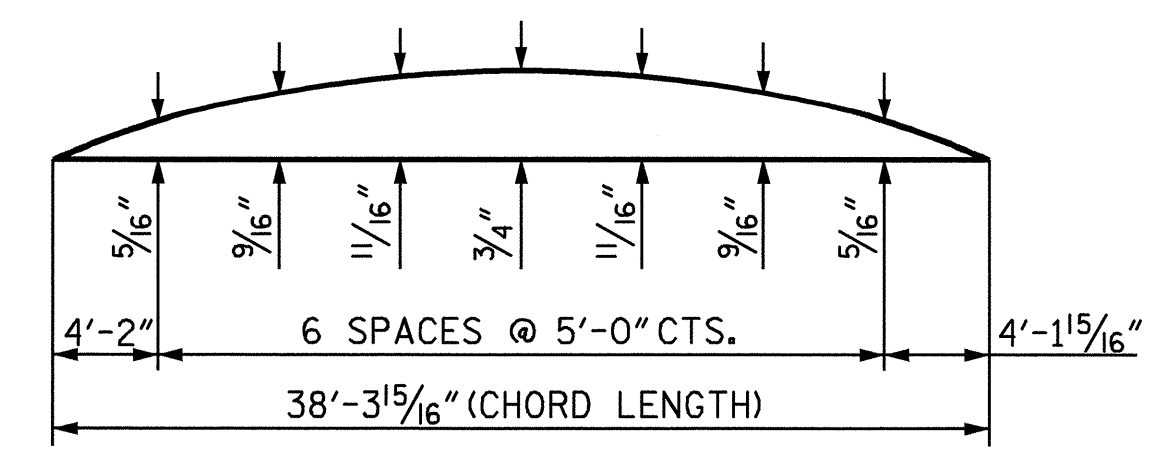
(* DENOTES DIMENSIONS ALONG JOINT)



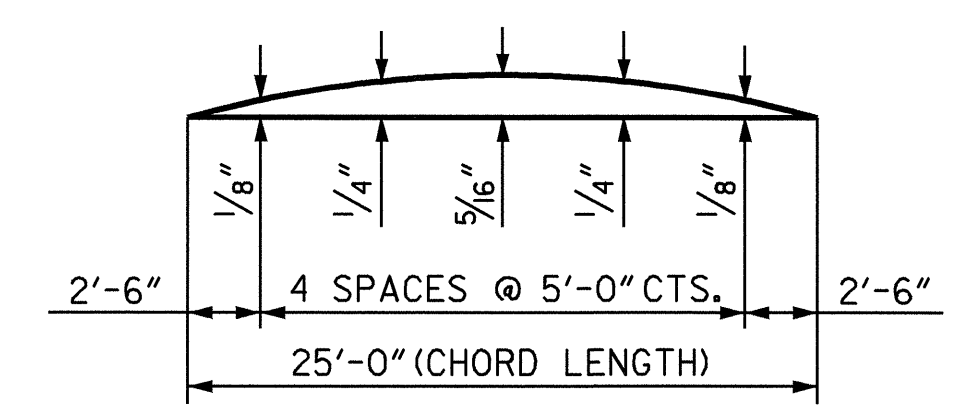
ARC OFFSETS ALONG OUTSIDE
(APPROACH SLAB @ END BENT 1)



RIGHT SIDE



RIGHT SIDE



LEFT SIDE

ARC OFFSETS ALONG OUTSIDE
(APPROACH SLAB @ END BENT 2)

PROJECT NO. U-0620
CUMBERLAND COUNTY
STATION: 161+95.29 -L-


SHEET 2 OF 6

STATE OF NORTH CAROLINA
DEPARTMENT OF TRANSPORTATION
RALEIGH

BRIDGE APPROACH SLAB
FOR FLEXIBLE PAVEMENT
(LEFT LANE)

REVISIONS				SHEET NO.	
NO.	BY:	DATE:	NO.	BY:	DATE:
1			3		
2			4		

TOTAL SHEETS: 129



DRAWN BY: G.M. Patterson DATE: 6/08/04
CHECKED BY: D.A. GLADDEN DATE: 7/08/04