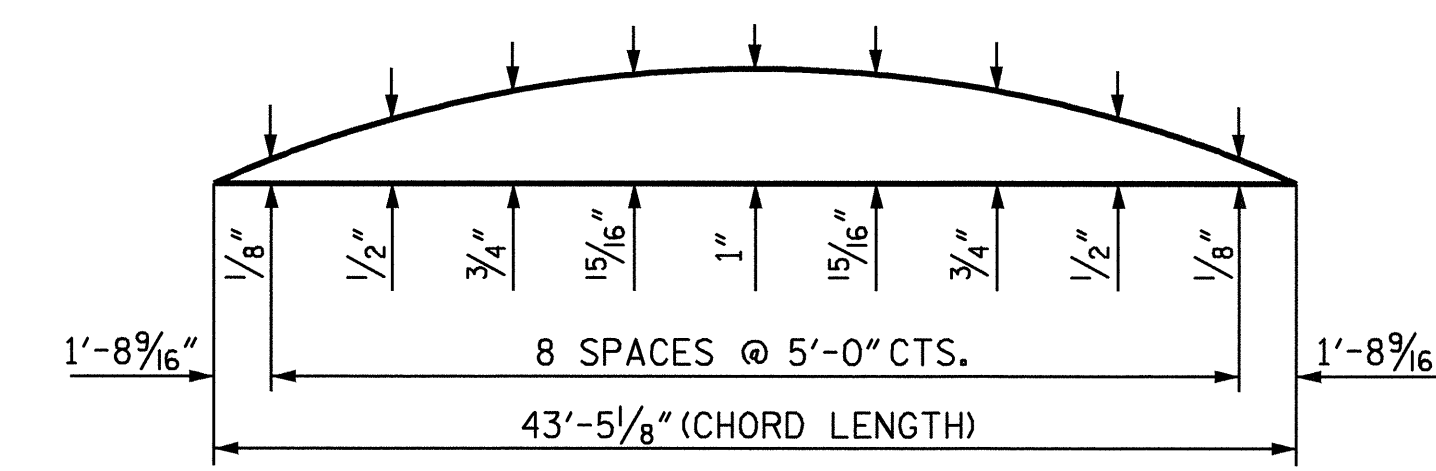
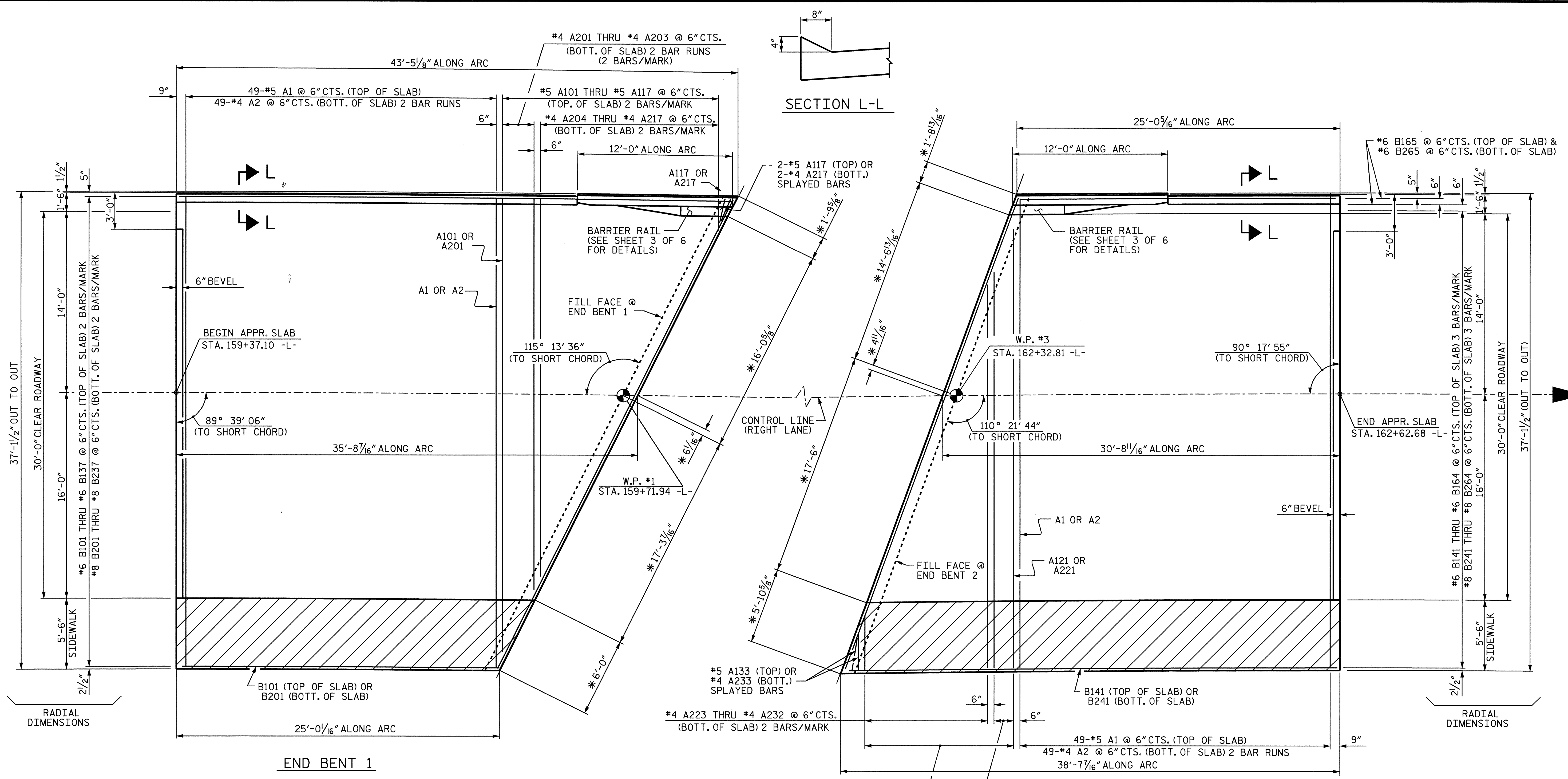


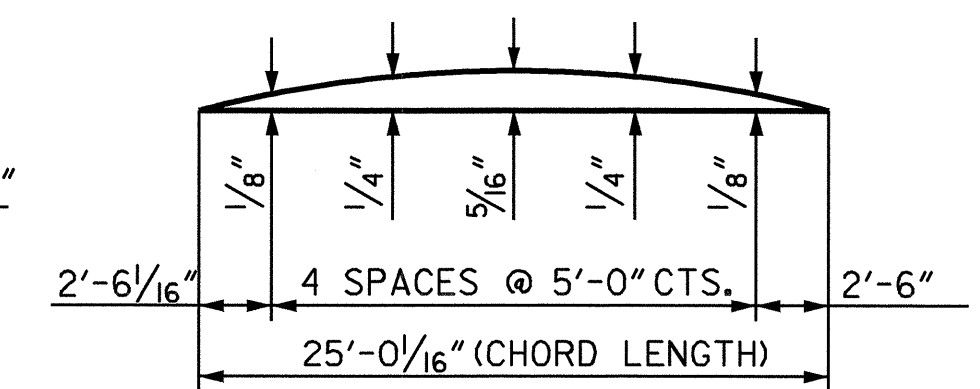
SECTION L-L

PLAN

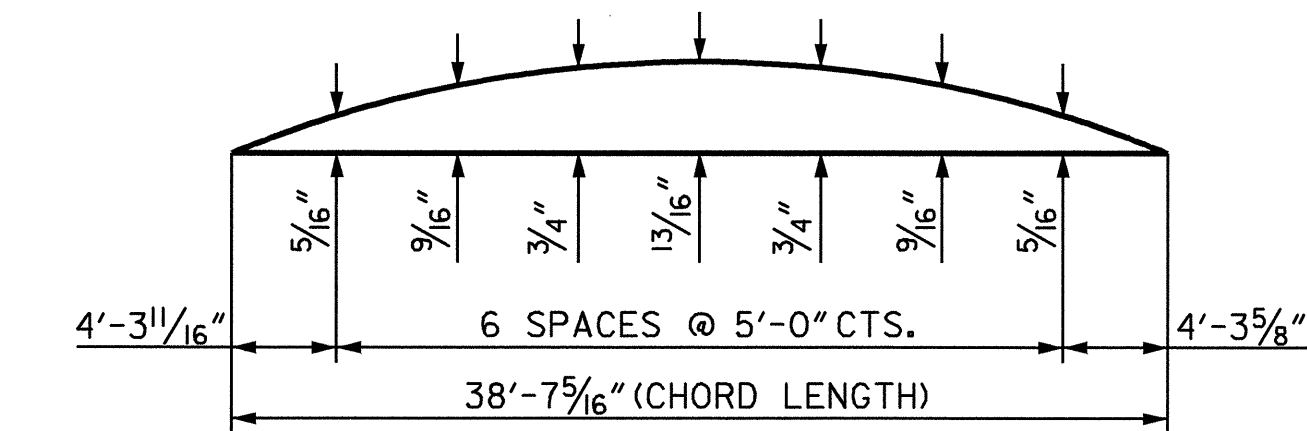
(* DENOTES DIMENSIONS ALONG JOINT)



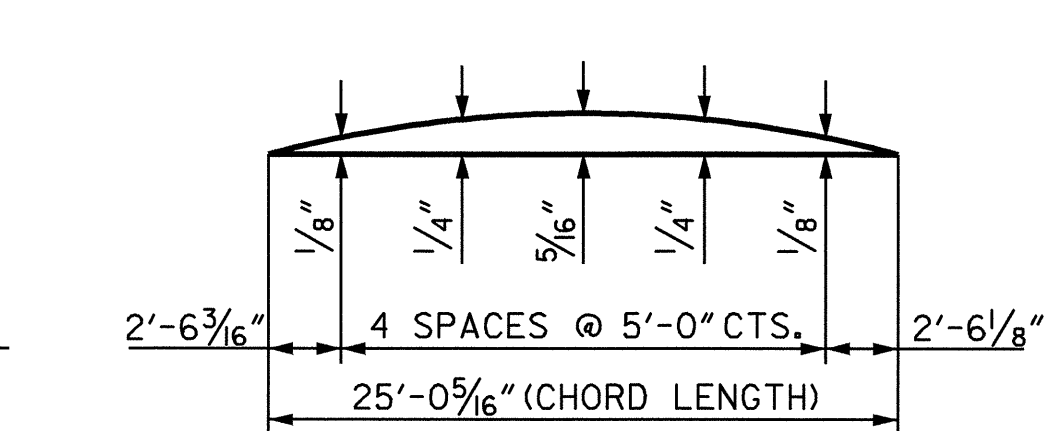
ARC OFFSETS ALONG OUTSIDE
(APPROACH SLAB @ END BENT 1)



RIGHT SIDE



RIGHT SIDE




LEFT SIDE

ARC OFFSETS ALONG OUTSIDE
(APPROACH SLAB @ END BENT 2)

PROJECT NO. U-0620
CUMBERLAND COUNTY
 STATION: 161+95.29 -L-

SHEET 2 OF 6

STATE OF NORTH CAROLINA DEPARTMENT OF TRANSPORTATION RALEIGH				
BRIDGE APPROACH SLAB FOR FLEXIBLE PAVEMENT (RIGHT LANE)				
REVISIONS				
NO.	BY:	DATE:	NO.	BY:
1			3	
2			4	
				SHEET NO. S-125
				TOTAL SHEETS 129



DRAWN BY: G.M. Patterson DATE: 6/16/04
 CHECKED BY: D.A. GLADDEN DATE: 7/08/04

11-AUG-2004 12:13
 w:\equad\U0620\Str2and3\mpatterson\Microstation\U0620.sd.as.03.dgn
 mpatterson

STR #3 NC006