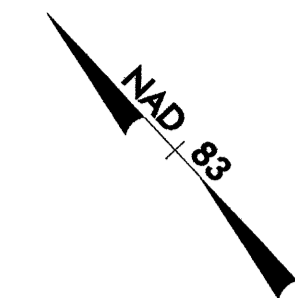


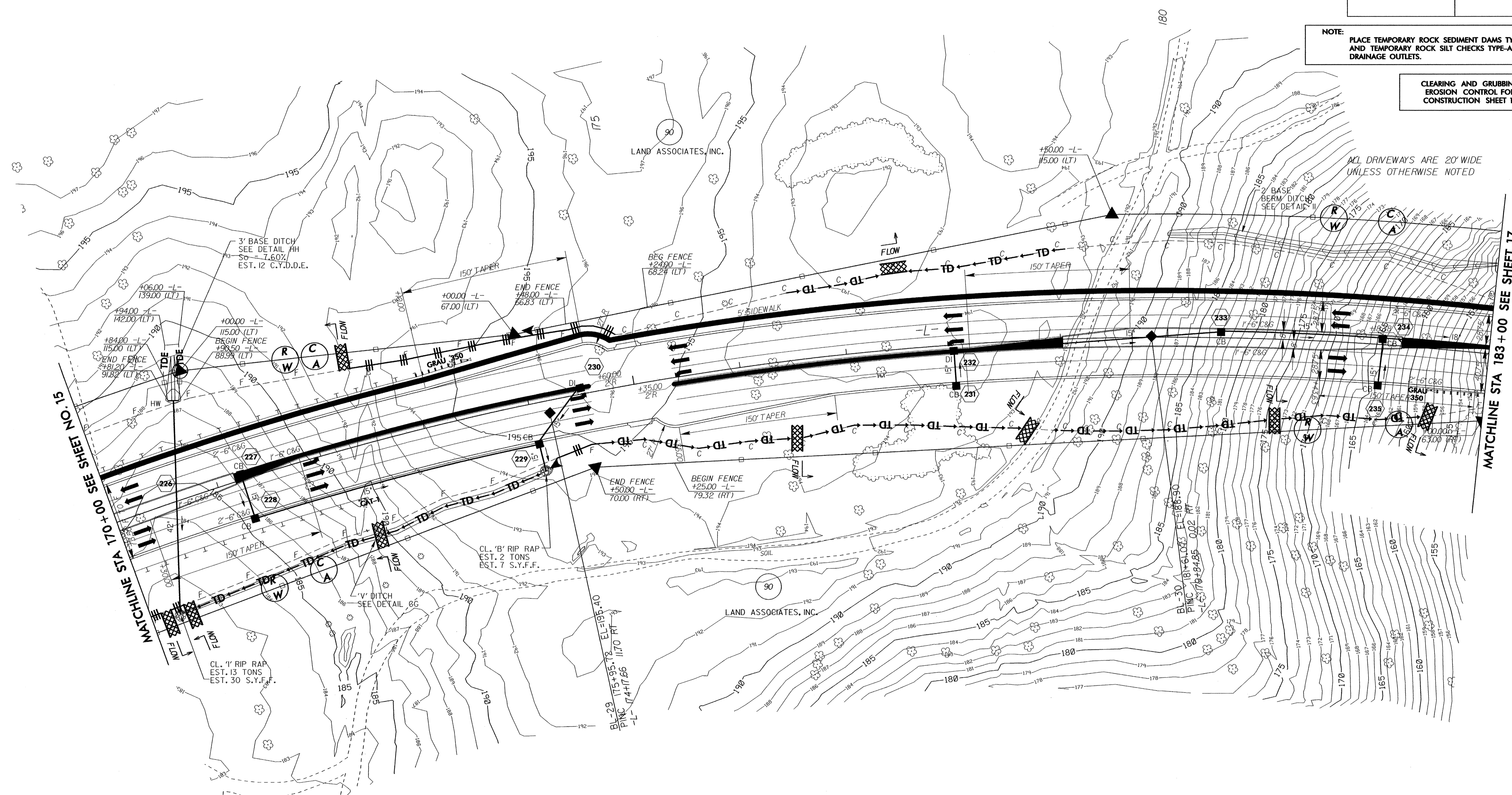
SEE SHEET 31 FOR -L- PROFILE

PROJECT REFERENCE NO. U-0620		SHEET NO. EC-17/CONST.16	
RW SHEET NO.			
ROADWAY DESIGN ENGINEER		HYDRAULICS ENGINEER	



NOTE: PLACE TEMPORARY ROCK SEDIMENT DAMS TYPE-B AND TEMPORARY ROCK SILT CHECKS TYPE-A AT DRAINAGE OUTLETS.

CLEARING AND GRUBBING EROSION CONTROL FOR CONSTRUCTION SHEET 16

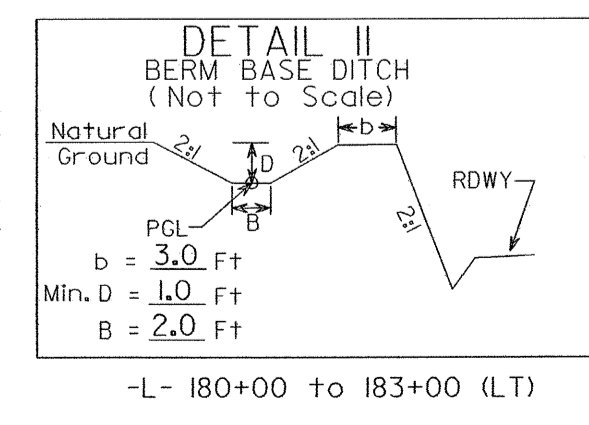
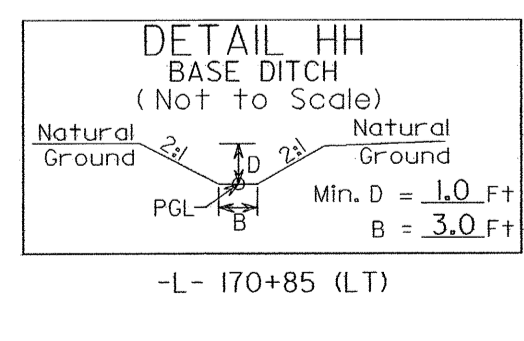
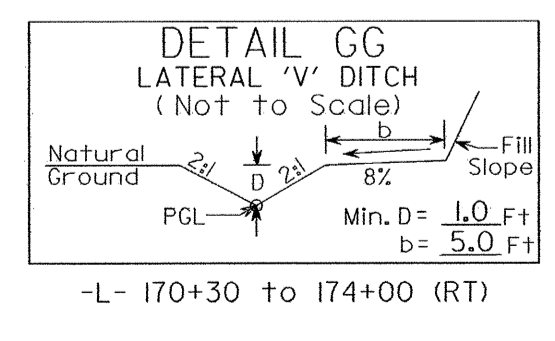


MATCHLINE STA 170+00 SEE SHEET NO. 15

MATCHLINE STA 183+00 SEE SHEET 17

-L-

PIs Sta 157+68.32 $\Theta_s = 1' 45' 00.0''$ $L_s = 175.00'$ $LT = 116.67'$ $ST = 58.34'$	PIs Sta 172+07.60 $\Delta = 5' 28' 19.8''$ (RT) $D = 2' 00' 00.0''$ $L = 2,573.61'$ $T = 1,380.95'$ $R = 2,864.79'$ $SE = 0.035$ $INC = 50$	PIs Sta 184+58.60 $\Theta_s = 1' 45' 00.0''$ $L_s = 175.00'$ $LT = 116.67'$ $ST = 58.34'$
---	--	---



- 5' MONOLITHIC ISLAND (KEYED IN) & SIDEWALK
- PAINT STRIPED LANE CLOSURE
- PAVEMENT REMOVAL