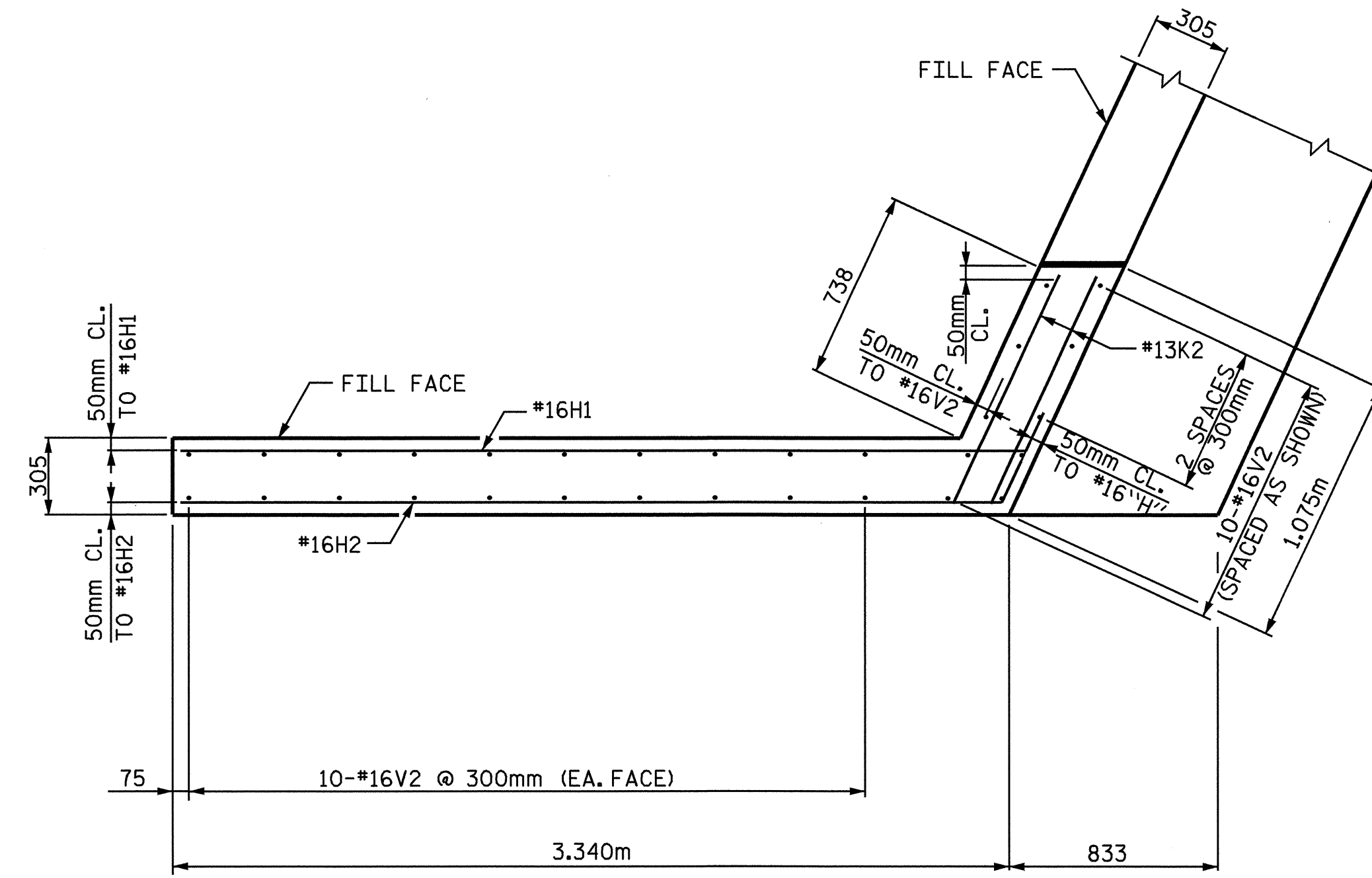
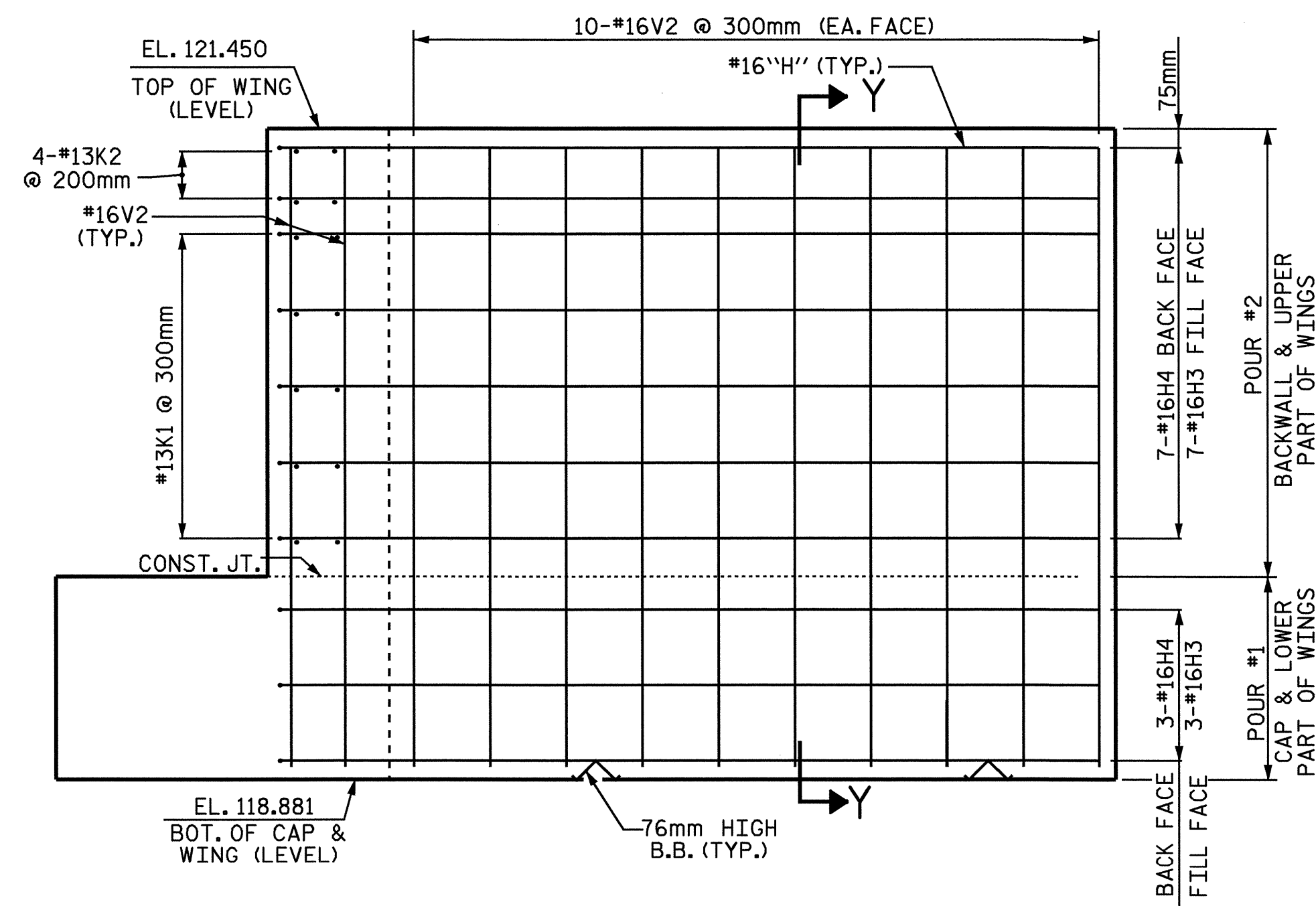


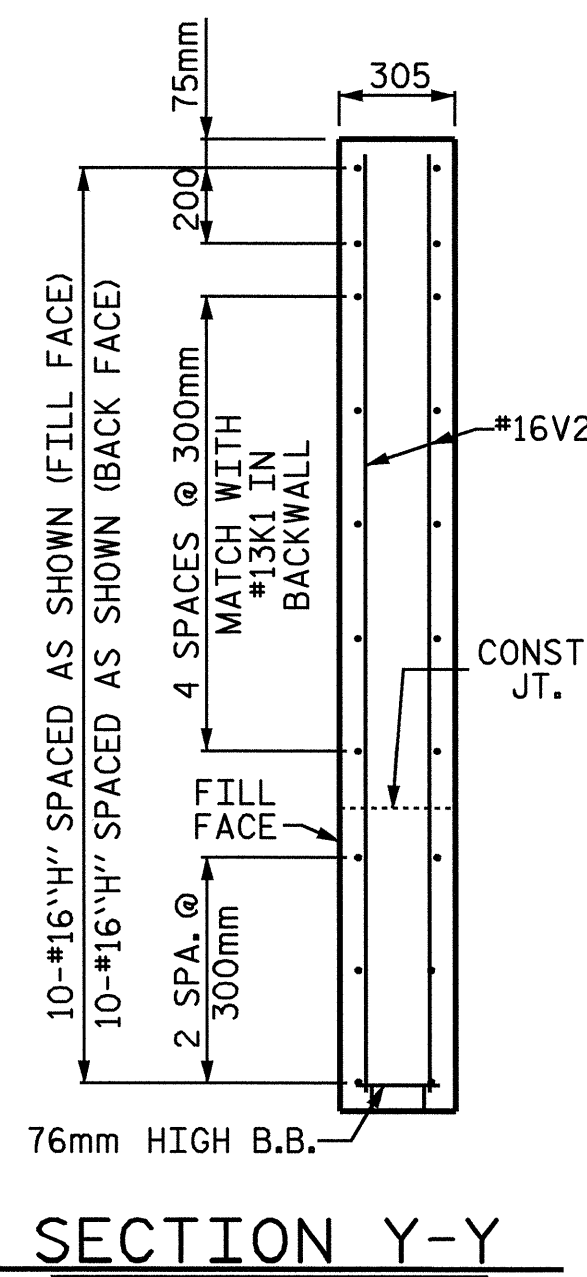
PLAN OF LEFT WING - (W1)



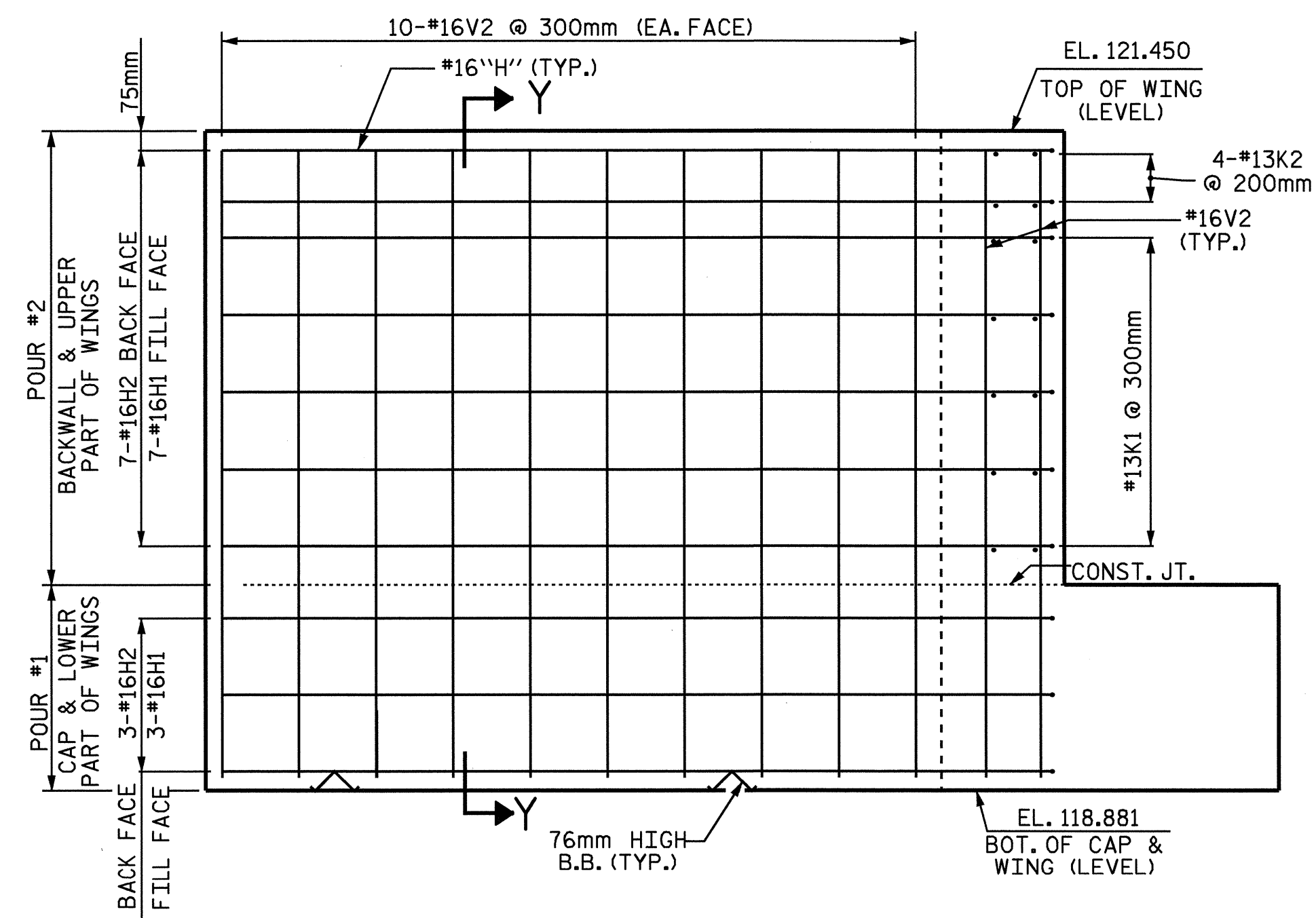
PLAN OF RIGHT WING - (W2)



ELEVATION OF LEFT WING - (W1)




SECTION Y-Y



ELEVATION OF RIGHT WING - (W2)

PROJECT NO. R-2610B
 CHATHAM COUNTY
 STATION 22+83.400-L-

SHEET 2 OF 3
 STATE OF NORTH CAROLINA
 DEPARTMENT OF TRANSPORTATION
 RALEIGH
 SUBSTRUCTURE
 END BENT #1
 WING DETAILS



REVISIONS						SHEET NO.
NO.	BY:	DATE:	NO.	BY:	DATE:	S-18
1			3			TOTAL SHEETS
2			4			60

02-Jul-2004 10:05
 w:\sdcad\N-2610B\barbour\Microstation\strconcrete\N-2610B.sd.E-01.dgn
 adavendor1

DRAWN BY: H.T. BARBOUR DATE: 5-21-04
 CHECKED BY: S.P. LAM DATE: 6-9-04