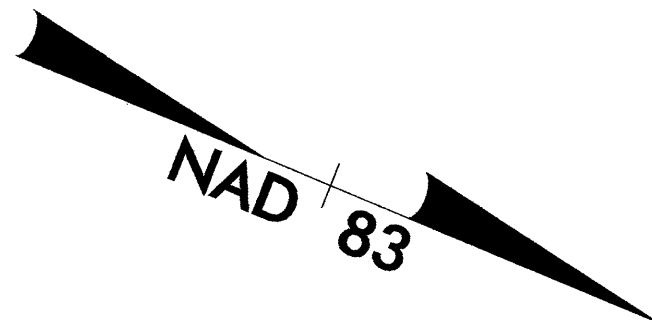


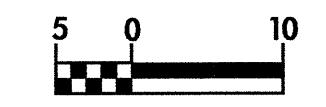
-BL-	-NBL-	-SBL-
Pls Sta 199+59.294	Pls Sta 124+85.258	Pls Sta 124+61.460
f s = 1° 08' 07.2"	Os = 1° 57' 11.8"	Os = 1° 57' 11.8"
Ls = 45.720	Ls = 75.000	Ls = 75.000
LT = 30.481	LT = 50.003	LT = 50.003
ST = 15.241	ST = 25.003	ST = 25.003
	SE = 045	SE = 045



CLEARING AND GRUBBING
EROSION CONTROL FOR
CONSTRUCTION SHEET 37



PROJECT REFERENCE NO.	SHEET NO.
R-2610 B	EC-36/CONST.37
R/W SHEET NO.	
ROADWAY DESIGN ENGINEER	HYDRAULICS ENGINEER



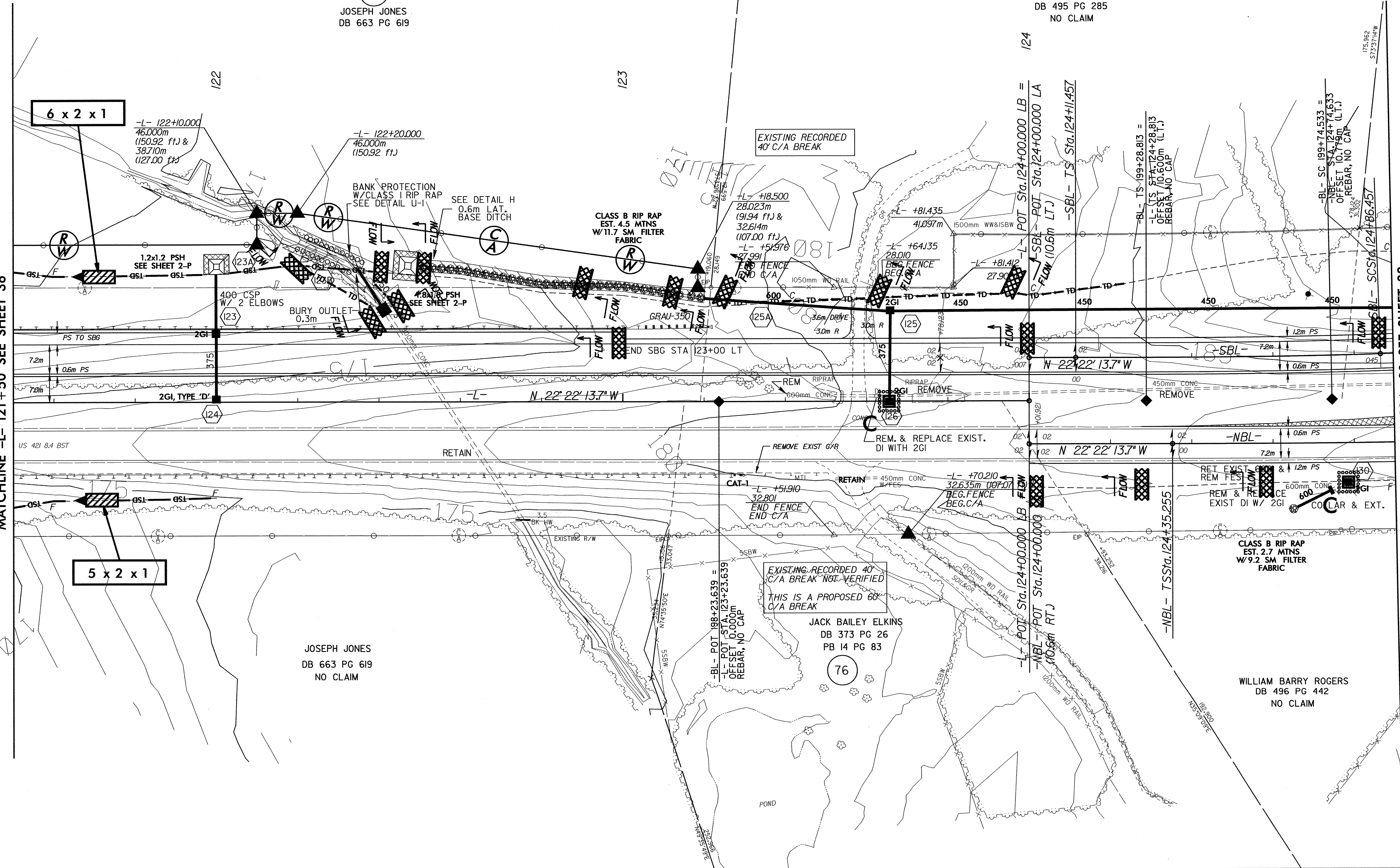
NOTE:
PLACE TEMPORARY ROCK SEDIMENT DAMS TYPE-B
AND TEMPORARY ROCK SILT CHECKS TYPE-A AT
DRAINAGE OUTLETS.

CONST.REV.
R/W REV.

SEE SHEET 55 FOR -L- PROFILE
SEE SHEET 56 FOR -NBL- PROFILE
SEE SHEET 57 FOR -SBL- PROFILE

MATCHLINE -L- 121 + 50 SEE SHEET 36

MATCHLINE -NBL- 124 + 90 SEE SHEET 38



63B
JOSEPH JONES
DB 663 PG 619

STEVEN FIELDS
DB 495 PG 285
NO CLAIM

76
JACK BAILEY ELKINS
DB 373 PG 26
PB 14 PG 83

JOSEPH JONES
DB 663 PG 619
NO CLAIM

WILLIAM BARRY ROGERS
DB 496 PG 442
NO CLAIM

23-JAN-2004 14:04
 C:\projects\2610B\proj\2610bas37.pch
 8/17/23