


09/28/09

See Sheet 1-A For Index of Sheets

STATE OF NORTH CAROLINA DIVISION OF HIGHWAYS



ALL DIMENSIONS IN THESE PLANS ARE IN METERS AND/OR MILLIMETERS UNLESS OTHERWISE SHOWN

T.I.P. NO.	SHEET NO.
R-2610A	UO-1

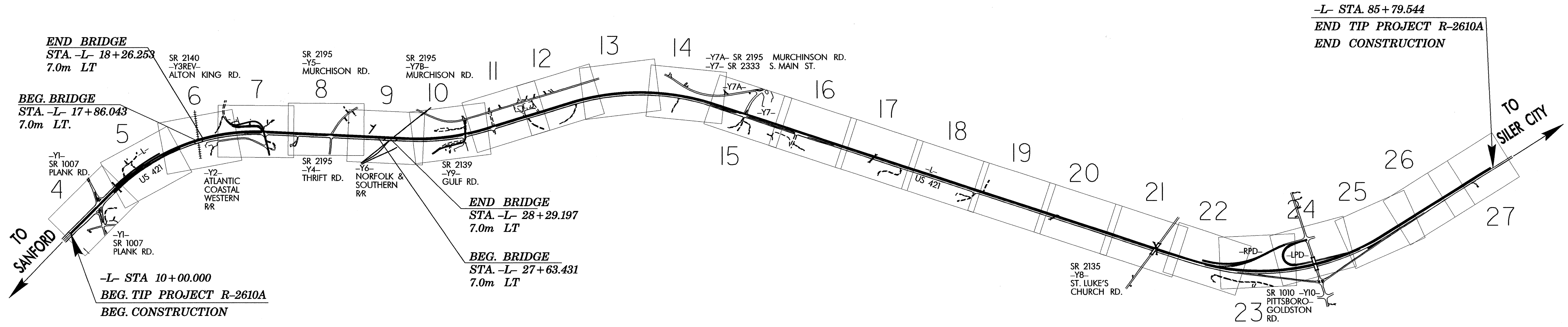
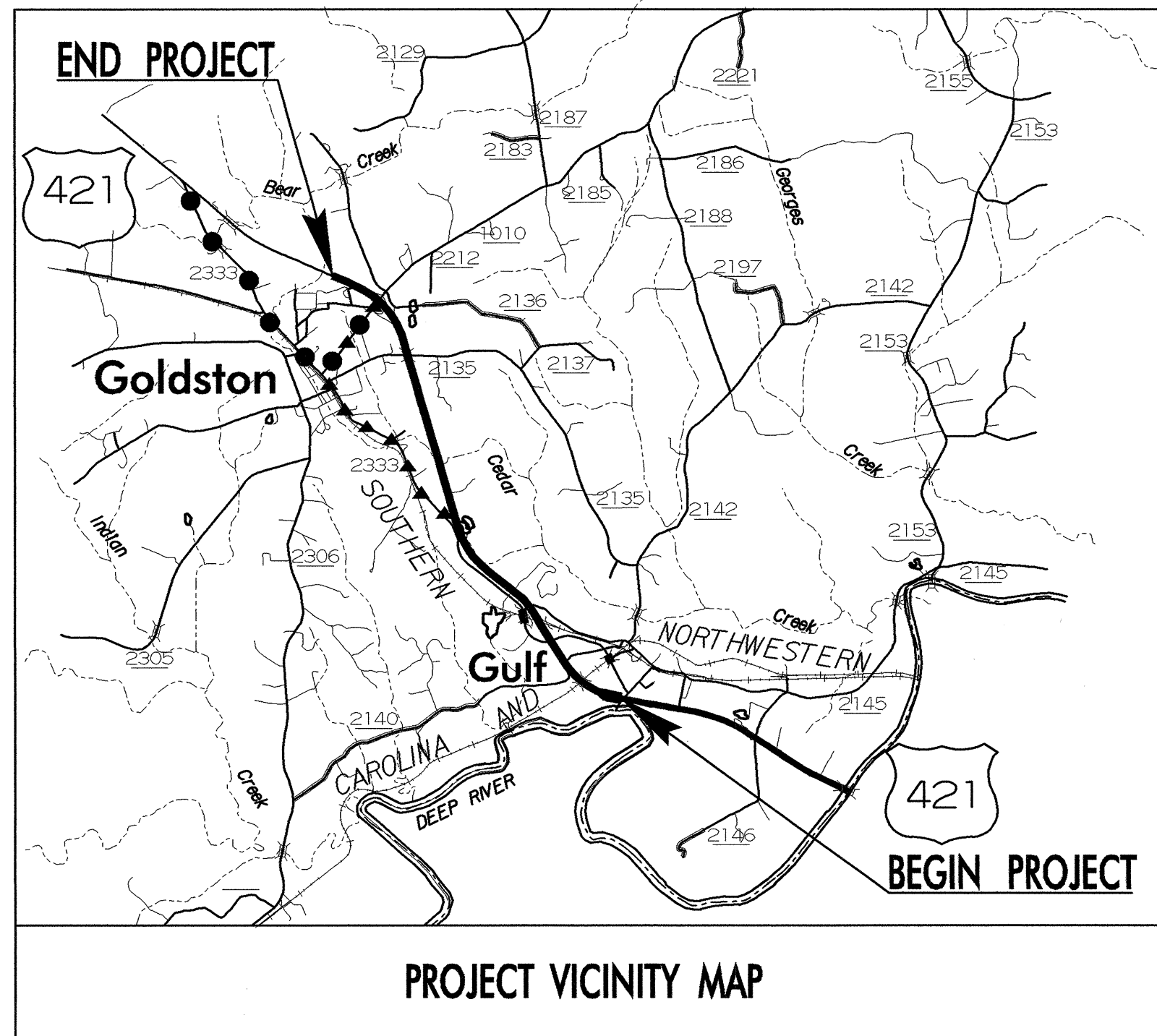

CONTRACT: C200820 TIP PROJECT: R-2610A

UTILITIES BY OTHERS PLANS CHATHAM COUNTY

LOCATION: US 421 FROM 4 LANES APPROX. 200M SOUTH OF SR 1007 AT GULF TO APPROX. 1 KM NORTH OF SR 1010

TYPE OF WORK: UTILITIES RELOCATION

- ▲▲▲ SB US 421 (ON RAMP) DETOUR ROUTE
- SB US 421 (EXIT LOOP) DETOUR ROUTE



NCDOT CONTACT: ROGER WORTHINGTON, P.E., UTILITY SECTION ENGINEER, DESIGN SERVICES

INDEX OF SHEETS	
SHEET NO.	DESCRIPTION
UO-1	TITLE SHEET
UO-2 THRU UO-16	UTILITY RELOCATION PLAN SHEETS

UTILITY OWNERS ON PROJECT
(1) PROGRESS ENERGY (DISTRIBUTION)
(2) SPRINT TELEPHONE COMPANY
(3) PSNC ENERGY
(4) GOLDSTON-GULF SANITARY DISTRICT

SEAL

Prepared for N. C. Department of Transportation by:

TRANSYSTEMS CORPORATION 4917 Waters Edge Drive, Suite 235
Raleigh, NC 27606 (919) 233-8125

2002 STANDARD SPECIFICATIONS

Audrey B. Burnette, P.E. UTILITY ENGINEER

11/20/2008 10:29:54 AM C:\Users\Roadman\Documents\2610a_uo01.dwg