

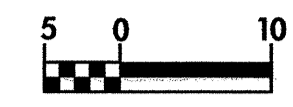
8/17/93

CLEARING AND GRUBBING
EROSION CONTROL FOR
CONSTRUCTION SHEET 27



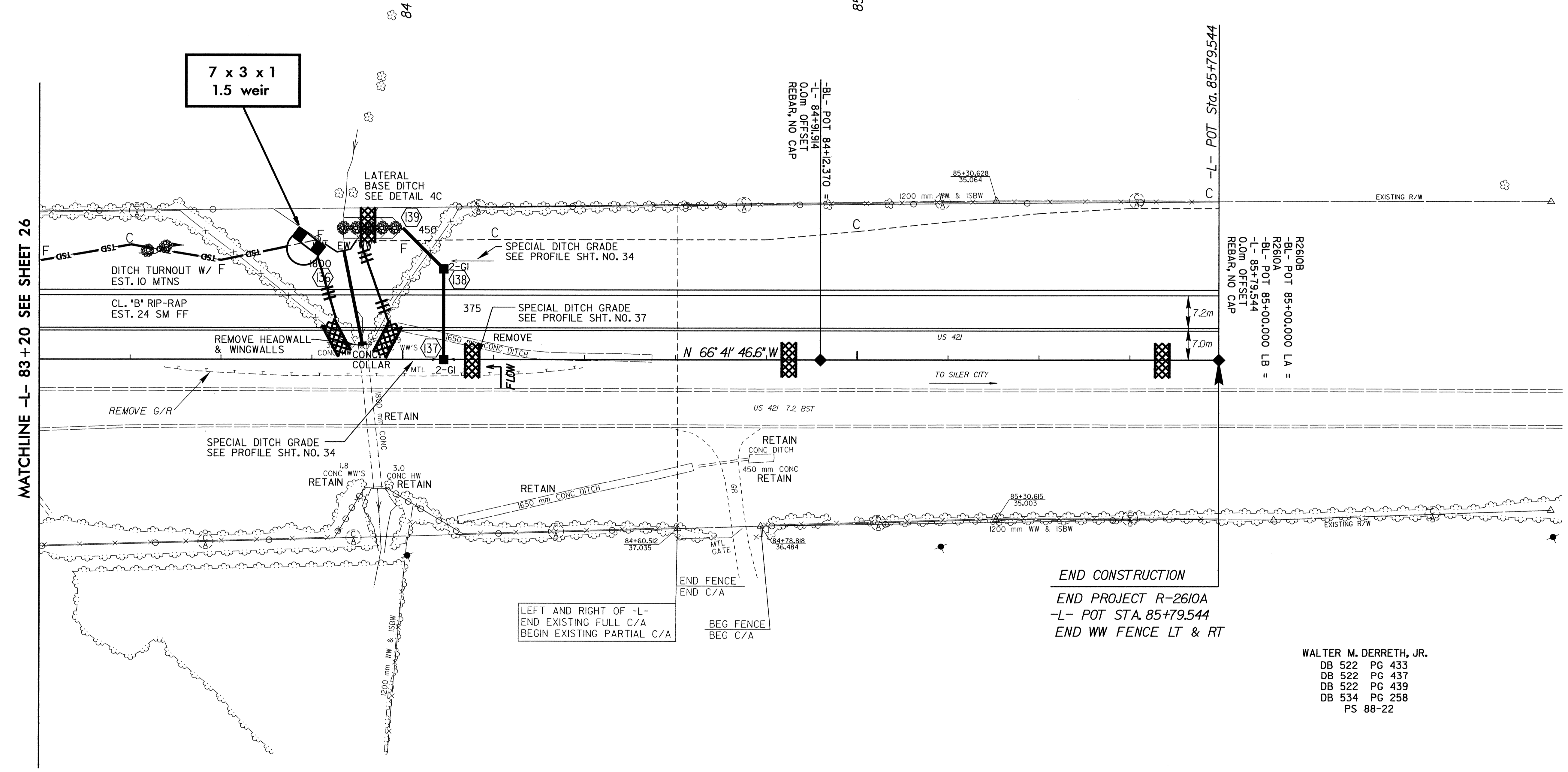
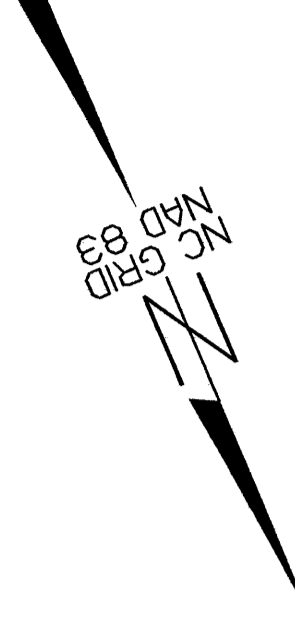
PROJECT REFERENCE NO. R-2610 A	SHEET NO. EC-29/CONST.27
R/W SHEET NO.	
ROADWAY DESIGN ENGINEER	HYDRAULICS ENGINEER
CONST. REV.	
R/W REV. 02-05-02	

NOTE: PLACE TEMPORARY ROCK SEDIMENT DAMS TYPE-B
AND TEMPORARY ROCK SILT CHECKS TYPE-A AT
DRAINAGE OUTLETS.



SEE SHEET 37 FOR -L- PROFILE
SEE SHEETS 2-H & 2-I FOR DITCH
DETAILS
SEE SHEET 37 FOR DITCH PROFILES

CHARLES F. BRANCH
DB 617 PG 580
PLAT SLIDE 93-183



MATCHLINE -L- 83+20 SEE SHEET 26

R2610B
-BL- POT 85+00.000 LA =
R2610A
-BL- POT 85+00.000 LB =
-L- 85+79.544
0.0m OFFSET
REBAR, NO CAP

END CONSTRUCTION
END PROJECT R-2610A
-L- POT STA. 85+79.544
END WW FENCE LT & RT

LEFT AND RIGHT OF -L-
END EXISTING FULL C/A
BEGIN EXISTING PARTIAL C/A

END FENCE
END C/A
BEG FENCE
BEG C/A

WALTER M. DERRETH, JR.
DB 522 PG 433
DB 522 PG 437
DB 522 PG 439
DB 534 PG 258
PS 88-22

I:\NOV-2003\1520
ch\New\Drawings\2610a\proj\2610as27.pah
mhaugach