


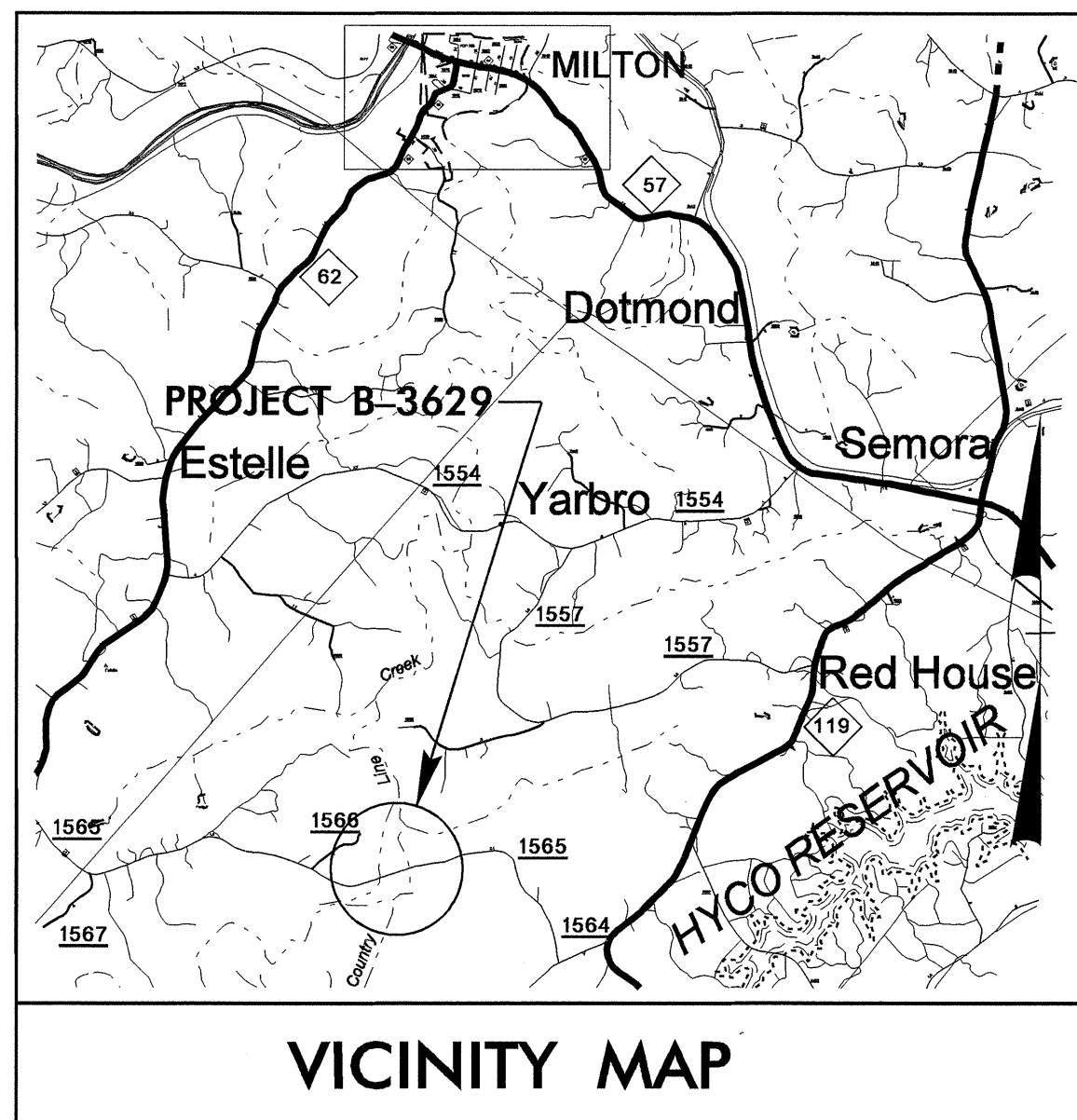
See Sheet 1-A For Index of Sheets
See Sheet 1-B For Conventional Symbols

STATE OF NORTH CAROLINA
DIVISION OF HIGHWAYS

T.I.P. NO.	SHEET NO.
B-3629	UO-1

**UTILITIES BY OTHERS PLANS
CASWELL COUNTY**

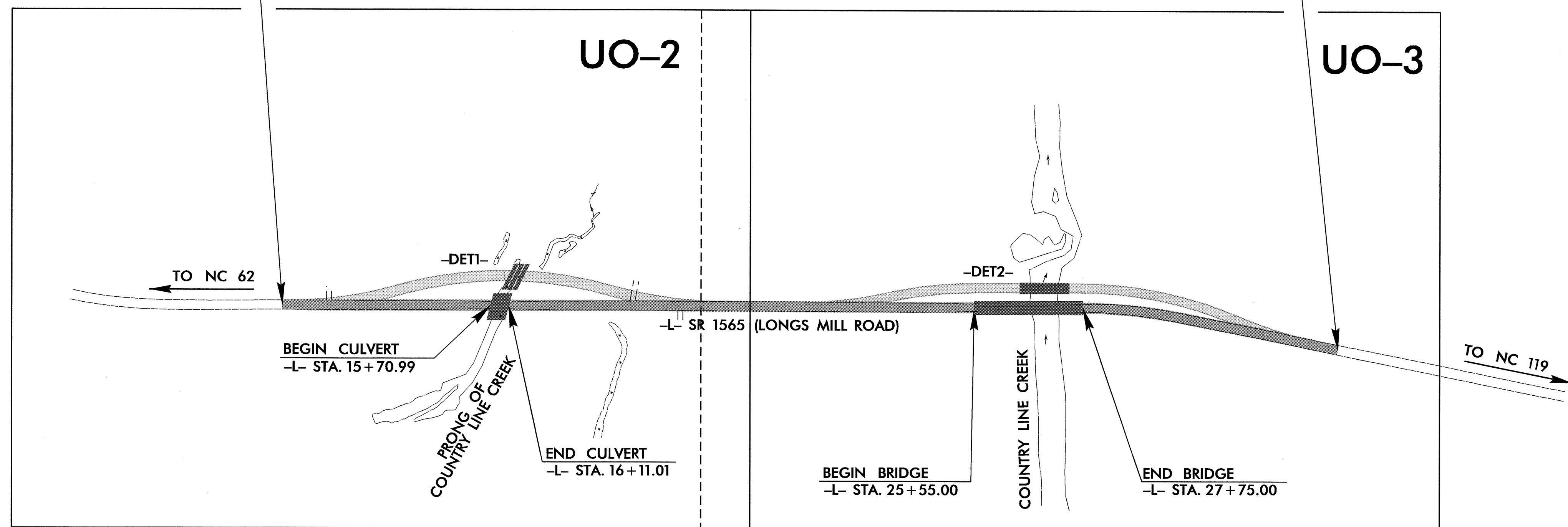
**LOCATION: BRIDGE NO. 11 OVER COUNTRY LINE CREEK
AND BRIDGE NO. 72 OVER PRONG OF
COUNTRY LINE CREEK ON SR 1565 (LONGS MILL ROAD)**
TYPE OF WORK: UTILITIES



TIP: B-3629

STA. 11+50.00 -L- BEGIN TIP PROJECT B-3629

STA. 33+00.00 -L- END TIP PROJECT B-3629



INDEX OF SHEETS	
SHEET NO.	DESCRIPTION
UO-1	TITLE SHEET
UO-2 AND UO-3	UTILITIES BY OTHERS PLAN SHEETS

UTILITIES BY OTHERS ON PROJECT
(1) PROGRESS ENERGY

08 JUN 2004 14:35
R:\Utility\Projects\B3629\ut-UD.tsh.dgn
dwg:dwg