

10

15

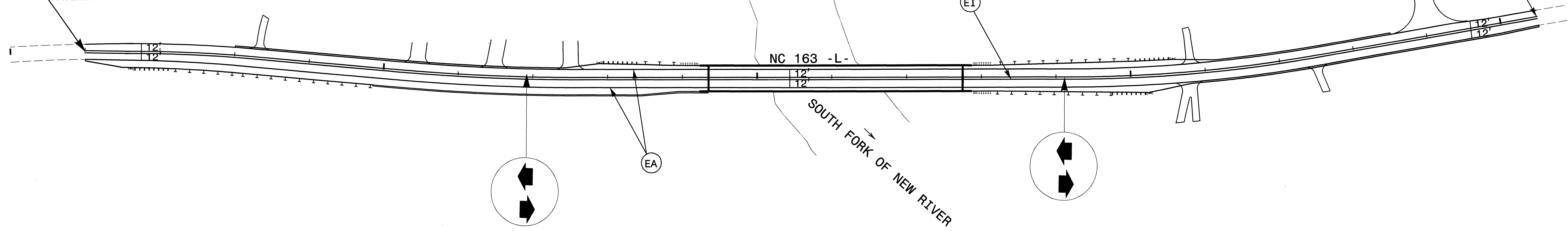
20

25


30


STA.11+00 +/- -L-  
TIE TO EXISTING  
PAVEMENT MARKINGS

STA.30+50 +/- -L-  
TIE TO EXISTING  
PAVEMENT MARKINGS



FINAL PAVEMENT MARKING SCHEDULE			
SYMBOL	DESCRIPTION	PAY ITEM/ QUANTITY BREAKDOWN	TOTAL QUANTITY
PAVEMENT MARKING LINES			
EA	WHITE EDGELINE	EPOXY (4") 3900 LF	
EI	YELLOW DOUBLE CENTER LINE	EPOXY (4") 3900 LF	
PAVEMENT MARKERS			
MA	YELLOW & YELLOW	RAISED REFLECTIVE PAVEMENT MARKERS (PERMANENT) 4 EA	
		TOTAL	4 EA
ME	YELLOW & YELLOW	SNOWPLOWABLE RAISED PAVEMENT MARKERS 20 EA	
		TOTAL	20 EA

**PLANS PREPARED BY :**  

**RUMMEL KLEPPER & KAHL, LLP**  
*consulting engineers*  
 5800 FARINGDON PLACE SUITE 105  
 RALEIGH, NORTH CAROLINA 27609-3960  
**FOR**  
**DIVISION OF HIGHWAYS**

SEAL  
  
 B. Keith Skinner 12/11/03

**FINAL PAVEMENT MARKING PLAN AND SCHEDULE**

SCALE: NONE		REVISIONS
DATE: 12-03		
DWG. BY: MAC		
DESIGN BY: MAC		
REVIEWED BY: BKS		CADD FILE: PM01.DGN