

CONTRACT: C201251 TIP PROJECT: U-2734

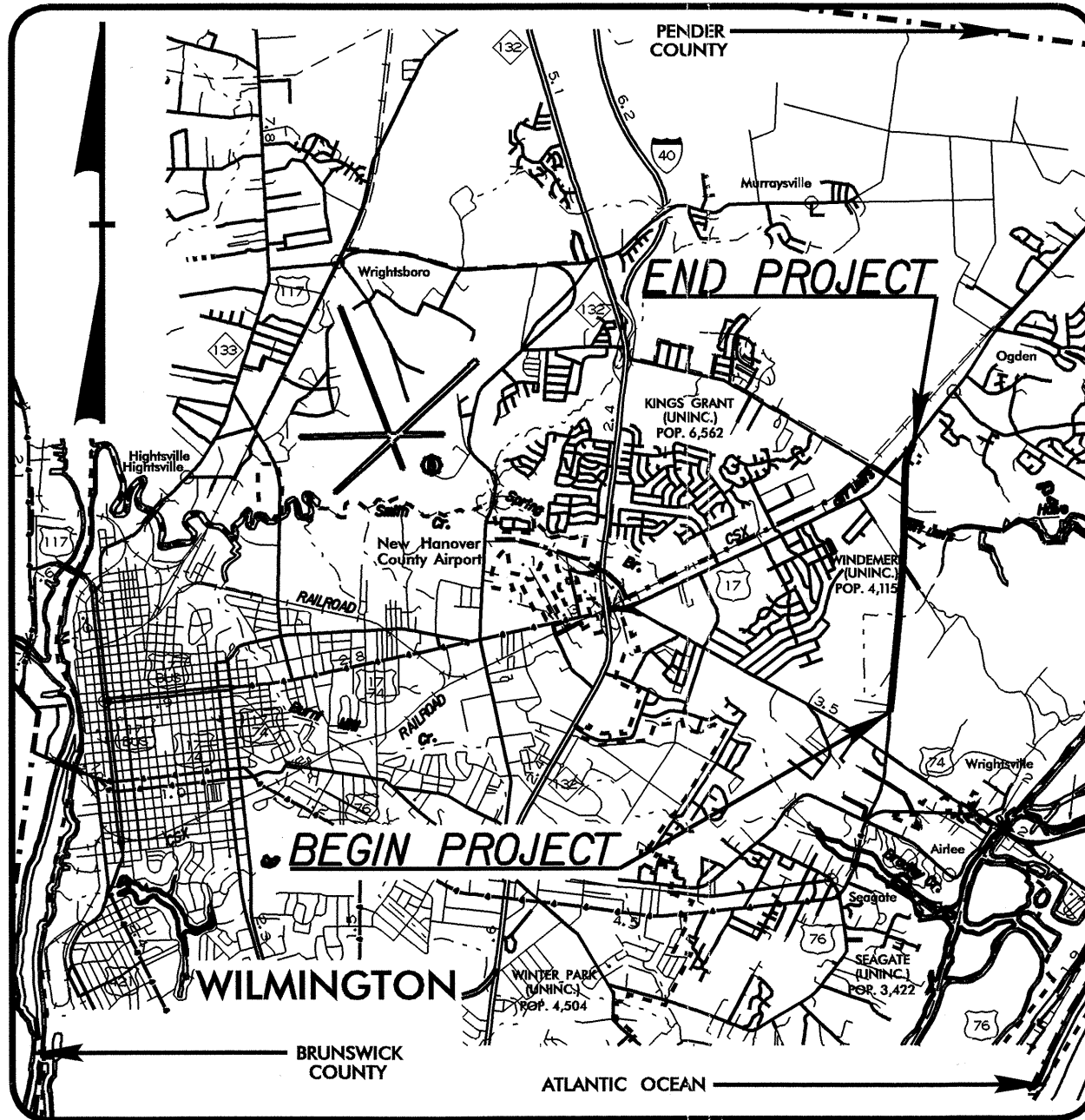
STATE OF NORTH CAROLINA
DIVISION OF HIGHWAYS

STATE	STATE PROJECT REFERENCE NO.	SHEET NO.	TOTAL SHEETS
N.C.	U-2734		
STATE PROJ. NO.	F.A. PROJ. NO.	DESCRIPTION	
34857.1.1	NHF-1409(3)	PE	
34857.1.2	NHF-1409(3)	RW, UTIL	
34857.3.1	NHF-1409(5)	CONST.	


NEW HANOVER COUNTY

**LOCATION: WILMINGTON - SR 1409 (MILITARY CUTOFF ROAD)
FROM DRYSDALE DR. NORTH OF US 74
TO US 17 (MARKET ST.)**

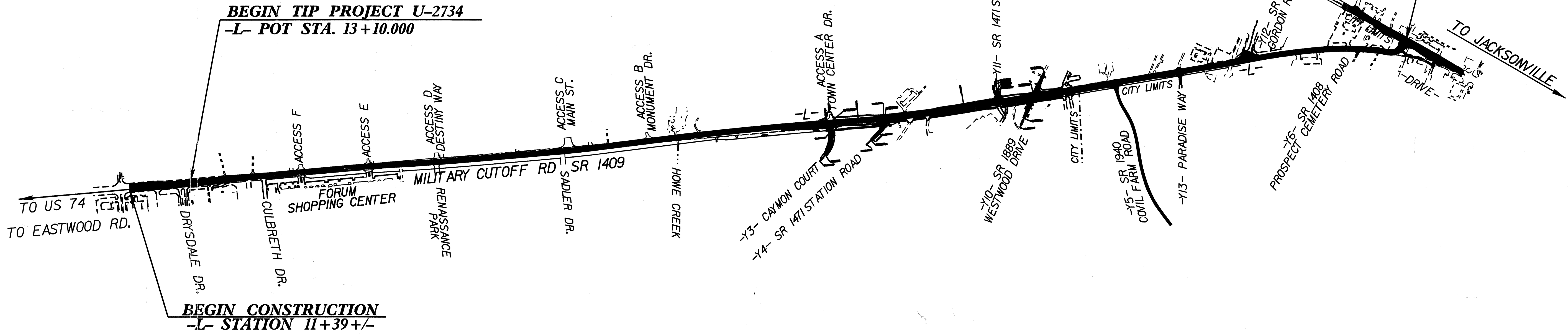
**TYPE OF WORK: WIDENING, GRADING, DRAINAGE, PAVING,
SIGNALS, AND CULVERT**




VICINITY MAP



**END TIP PROJECT U-2734
-L- POT STA. 50+57.952**



CULVERT



DESIGN DATA

ADT 2004 =	33,700 vpd
ADT 2024 =	55,500 vpd
DHV =	10 %
D =	60 %
T =	8 % *
V =	80 km/h

* TTST 3 %+ DUAL 5 %

PROJECT LENGTH

TOTAL LENGTH OF TIP PROJECT U-2734 = 3.748 km

Prepared In the Office of:
DIVISION OF HIGHWAYS

2002 STANDARD SPECIFICATIONS

**LETTING DATE:
AUGUST 17, 2004**

JOHN C. FRYE, P.E.
PROJECT ENGINEER

BRIAN C. HANKS, P.E.
PROJECT DESIGN ENGINEER

STRUCTURE DESIGN UNIT
1000 BIRCH RIDGE DRIVE
RALEIGH, NC 27610

PROFESSIONAL SEAL
14552
ENGINEER
GREGORY R. PERFETTI

GRP
2/24/04

**DIVISION OF HIGHWAYS
STATE OF NORTH CAROLINA**

STATE DESIGN ENGINEER **P.E.**

**DEPARTMENT OF TRANSPORTATION
FEDERAL HIGHWAY ADMINISTRATION**

APPROVED **DATE**
DIVISION ADMINISTRATOR